AG1.3/1957
c.2

BDB

COLORADO AGRICULTURAL STATISTICS

CENTER FOR RESEARCH LIBRARIES

1957 FINAL
1958 PRELIMINARY

INCLUDING HISTORICAL TABLES AND
LIVESTOCK NUMBERS TO JANUARY 1, 1959

COLORADO
DEPARTMENT OF AGRICULTURE

Cooperating with

UNITED STATES
DEPARTMENT OF AGRICULTURE

Agricultural Marketing Service

COLORADO CROP AND LIVESTOCK REPORTING SERVICE

FLOYD K. REED, Agricultural Statistician in Charge

Volume 2, No. 4

COLORADO STATE PUBLICATIONS LIBRARY
3 1799 00104 5301

April, 1959

MONITOR PUBLICATIONS INC., DENVER, COLORADO

COLORADO CROP REPORTING DISTRICTS

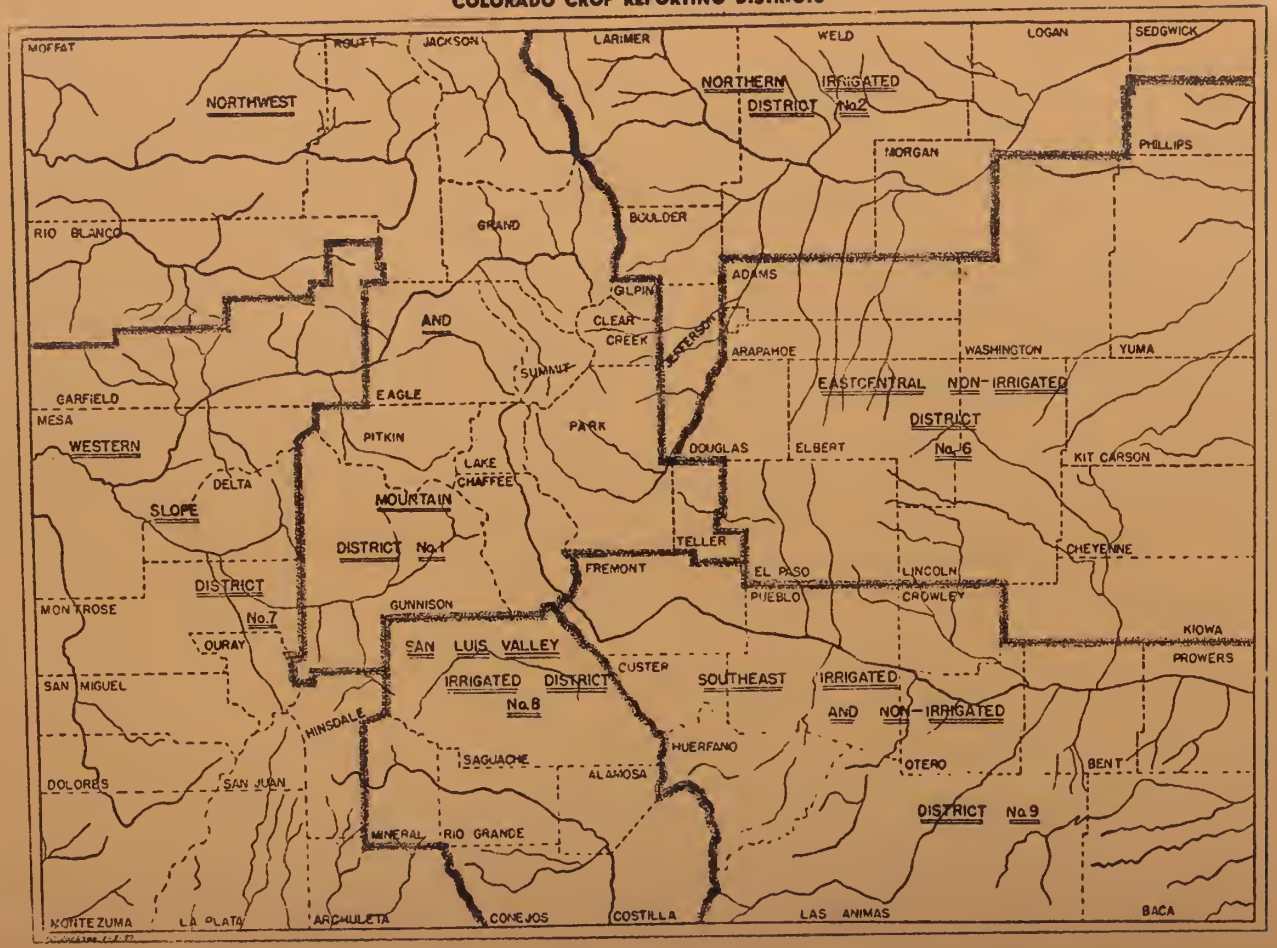

COLORADO AGRICULTURAL STATISTICS

1957 FINAL
1958 PRELIMINARY

INCLUDING HISTORICAL TABLES AND
LIVESTOCK NUMBERS TO JANUARY 1, 1959

Colorado Department of Agriculture

PAUL W. SWISHER, Commissioner
3130 Zuni Street, Denver 11, Colorado

Members of the Commission

E. H. Frink, Chairman, Denver
J. S. Parker, Jr., Vice Chairman, Wray
Leonard Horn, Eagle
C. A. Belier, Rocky Ford
Philip Schaefer, Monte Vista
L. Richard Kintzele, Denver
John Lebsack, Atwood
Charles Bruce, Hotchkiss

Cooperating with

United States Department of Agriculture

Agricultural Marketing Service

Agricultural Estimates Division

Compiled by

FLOYD K. REED ..... *Agricultural Statistician in Charge*
W. GRANT LEE ..... *Agricultural Statistician*
PAUL L. WARNER ..... *Agricultural Statistician*
DANIEL L. HERBERT ..... *Agricultural Statistician*
CHESTER L. ROGERS ..... *Agricultural Statistician*
JAMES L. OLSON ..... *Agricultural Statistician*

330 Custom House, Denver 2, Colorado

APPROVED BY STATE CONTROLLER

CONTENTS

Page

TEXT—Crops ... 1–7
Livestock ... 73–76

CHARTS ... 8, 14, 36, 37, 40, 41, 47, 71, 72, 77

FARM LAND, ACRES, VALUE, ETC. ... 15
Crop Land ... 14, 16

FARMS, TOTAL NUMBER ... 15, 69
Population ... 69, 70

FARMS, IRRIGATED, NUMBER, VALUE, USE, ETC. ... 17

FARM INCOME, TOTAL ... 8, 9
By Commodities ... 9, 81, 84, 89, 92, 93, 94, 95
By Months ... 8, 10
Compared with other income ... 52

FRUITS
Apples ... 12, 13, 49, 58, 59, 61, 64
Cherries ... 12, 13, 49, 61
Mixed Fruits ... 58, 59
Peaches ... 12, 13, 49, 58, 59, 60, 61
Pears ... 12, 13, 49, 58, 59, 61
Shipments, Truck and Rail ... 58, 59, 60

ALL CROPS—State Summary ... 12, 13
Principal States—Selected Crops ... 52
U. S. Summary ... 97, 98
Irrigated and Non-Irrigated ... 36, 37, 38, 39, 40, 41
Planted Acreage ... 12, 13, 41, 42
Harvested Acreage ... 12, 13, 41, 42

GRAIN CROPS
Barley ... 9, 12, 13, 22, 30, 34, 36, 37, 39, 40, 41, 42, 43, 50, 51, 52, 61, 63
Corn ... 9, 12, 13, 18, 30, 34, 36, 37, 38, 40, 42, 43, 44, 50, 51, 52, 61, 63
Oats ... 9, 12, 13, 21, 31, 34, 36, 37, 38, 40, 41, 42, 43, 50, 51, 61, 63
Rye ... 9, 12, 13, 26, 42, 43, 61, 63
All Sorghums ... 12, 13, 31, 34, 42
All Sorghums for Grain ... 12, 13, 27, 45, 61, 63
Sorghums for Forage and Silage ... 12, 13, 28, 45
Wheat, all ... 9, 42, 50, 51, 61, 63
Wheat, Spring ... 12, 13, 20, 30, 35, 36, 37, 38, 40, 43
Wheat, Winter ... 12, 13, 19, 30, 32, 35, 36, 37, 38, 43, 52

SUGAR BEETS ... 9, 12, 13, 25, 33, 35, 40, 41, 42, 46, 47, 52, 61, 62

BEANS, DRY ... 9, 12, 13, 24, 31, 35, 37, 39, 40, 41, 42, 46, 48, 52, 61, 64

POTATOES ... 9, 12, 13, 23, 31, 35, 36, 39, 40, 41, 42, 46, 48, 52, 58, 59, 61
Certified Seed ... 58
Prices ... 48, 61
Shipments ... 58, 59

HAY CROPS
Alfalfa ... 12, 13, 29, 34, 41, 45, 66
All Hay ... 9, 12, 13, 29, 41, 42, 45, 52, 61, 66
Wild Hay ... 12, 13, 29, 34, 41, 45, 66

COMMERCIAL VEGETABLES
Acreage and Value, all ... 9, 12, 13, 41, 42, 53
Beans, Snap ... 12, 13, 53, 55, 59
Cabbage ... 12, 13, 53, 55, 58, 59, 61
Carrots ... 12, 13, 53, 55, 59
Cauliflower ... 12, 13, 53, 56, 58, 59, 61
Cucumbers for Pickles ... 12, 13, 56
Cantaloup ... 12, 13, 53, 55, 58, 59
Celery ... 12, 13, 53, 56, 59, 61
Corn, Sweet ... 12, 13, 53, 56
Green Peas ... 12, 13, 53, 57, 59
Lettuce ... 12, 13, 53, 56, 58, 59, 61
Onions ... 12, 13, 53, 54, 58, 59, 61
Spinach ... 12, 13, 53, 57, 59
Tomatoes ... 12, 13, 53, 57, 58, 59, 61
Shipments, Truck and Rail ... 58, 59
For Processing ... 12, 13, 42, 55, 57

Page

OTHER FIELD CROPS
Broomcorn ... 12, 13, 25, 41, 42, 46, 47, 61
Field Peas ... 12, 13, 46, 61
Seeds ... 12, 13, 49, 61, 66

CUT FLOWERS & NURSERY PRODUCTS ... 60

LIVESTOCK AND PRODUCTS
All Cattle—Assessed ... 85, 96
January 1 Estimates ... 72, 73, 77, 78, 79, 80
On Feed ... 72, 73, 85, 86, 87
Production—Amount and Value ... 9, 84
Calf Crop ... 72, 73, 84
Prices ... 61, 65
Milk Cows—Assessed ... 96
January 1 Estimates ... 73, 77, 78, 79, 80
Average Number ... 88, 89
Prices ... 65
Milk—Production Annually ... 88, 89, 91
Production per cow ... 88, 89
Disposition and Income ... 9, 89
Prices ... 61, 65, 89
Butter—Production ... 89, 90, 91
Prices ... 65, 89
Manufactured Dairy Products, All ... 89, 90, 91
Leading States ... 91
Sheep and Lambs—Assessed ... 85, 96
January 1 Estimates ... 72, 73, 79, 80
On Feed ... 72, 73, 80, 85
Production—Amount and Value ... 9, 84
Lamb Crop ... 72, 73, 84
Prices ... 61, 65
Wool—Production and Value ... 9, 81
Prices ... 61, 66, 81
Hogs—Assessed ... 96
January 1 Estimates ... 72, 73, 79, 80
Production—Amount and Value ... 9, 84
Pig Crop ... 72, 73, 84
Prices ... 61, 64
Sows Farrowing ... 84
Slaughter—Meat Animals ... 80, 84
Horses and Mules—Assessed ... 96
January 1 Estimates ... 72, 73, 79
Chickens—Assessed ... 96
January 1 Estimates ... 73, 94
Production and Raised ... 73, 93, 94
Layers in Flocks Monthly ... 92
Prices and Income ... 9, 61, 64, 93, 94
Hatched ... 93
Eggs—Production and Income ... 9, 92, 93
Prices ... 61, 64, 92
Turkeys—Raised ... 73, 95
January 1 Estimates ... 73, 95
Prices and Income ... 9, 61, 64, 93, 95
Bees, Honey and Beeswax ... 81

MISCELLANEOUS ITEMS
Colorado Land Area ... 15
Corn Acreage Planted, Hybrid Seed ... 44
Farm Wage Rates and Labor ... 69
Grain Stocks ... 50, 51
Livestock Receipts ... 82, 83
Precipitation ... 67, 68
Shipments, Fruit, Vegetables ... 58, 59, 60
10-Year Average Yields ... 34, 35
U. S. Data—Crops ... 42, 43–49, 97, 98
Livestock and Products ... 71, 79, 80, 81, 83, 85, 90, 91
Chickens and Turkeys, Annually ... 92, 93, 94, 95
Population ... 69, 71
Number of Farms and Average Size ... 69
Cash Farm Income ... 9
Per Capita Consumption ... 11

FARM PRICES—Crops ... 12, 13, 43–49, 61, 62, 63, 64, 66
Livestock ... 61, 64, 65, 66, 81

COUNTY DATA
Crops ... 18–35
Livestock and Poultry ... 77, 78, 85, 96
Population ... 70
Vegetables ... 53

FEDERAL CENSUS DATA
Farm Land by Use ... 14, 16, 17
Number of Farms, Size and Value ... 15

REVIEW OF THE 1957 CROP SEASON

Abundant crop production and very difficult harvest conditions characterized the 1957 season in Colorado. Crop production was by far the largest volume ever produced in the state. The production of feed grains, hay, roughage, and range feeds was particularly large. It was also an excellent year for range livestock. In contrast to the abundant production, adverse weather interfered with most harvest operations beginning with winter wheat and hay harvest and extending through sugar beet sorghum, and corn harvest. While harvest was difficult, actual loss in production as a result of adverse harvest weather was confined mainly to dry beans in western areas. With the exception of this loss of dry bean acreage and abandonment of 28 per cent of the seeded winter wheat acreage, the abandonment of crops was unusually light. Quality of hay was damaged considerably and some other crops also suffered quality damage from excessive moisture at harvest time, but to a lesser degree. The record output of crops was obtained from 6,021,400 acres in 1957 (excluding fruits, truck crops, and seeds), an increase of 29 per cent over the previous year. Yields per harvested acre of most crops were well above 1956 and average and record highs were obtained for several crops including corn for grain, silage corn, spring wheat, barley, rye, sorghum grains, dry beans, sugar beets and grain hay, with winter wheat, oats and alfalfa hay yields close to the all-time record highs. The 1957 season was promising from the start with an unusually wet April and May. There was an abundance of irrigation water and snowpack at high elevations was heavier than usual.

Receipts from sale of all farm products totaled about $477 million in 1957. This compares with $426 million in 1956, $404 million in 1955 and the record high of $602 million in 1952.

WHEAT—Production of **winter wheat** amounted to 35,378,000 bushels in comparison with a 1956 crop of 16,896,000 bushels and the 10-year average (1946-55) of 39,404,000 bushels. The yield per harvested acre at 24.5 bushels was more than twice that of 1956 and was 8.1 bushels above average. The bulk of the production was again in the northeast quarter of the state as plantings in east central and southeast areas lacked sufficient moisture at planting time to become established and much acreage was "soil banked." Frequent rains in July delayed harvest, which resulted in some loss of production from lodging and light test weights. The **spring wheat** crop amounted to 1,144,000 bushels. This was well above the small 1956 crop of 756,000 bushels but was only 61 per cent of the 10-year average production. The larger production in 1957 resulted from the high yield per acre, as the area harvested was small.

POTATOES—The 1957 **fall** potato crop (mostly for market after October 1) totaled 8,482,000 cwt. compared with 1956 production of 7,547,000 cwt. and the 1949-55 average of 8,157,000 cwt. The 43,500 acres harvested was above the 42,400 in 1956 and the 7-year average of 43,800. Yield per harvested acre at 195 sacks was above the 1956 average of 178 sacks and the 7-year average of 186 sacks per acre. Irrigation water supplies were adequate to plentiful in contrast with shortages the previous year. There was some delay in harvesting although much of the acreage had been harvested prior to the October rains. The government program was again in effect for diverting potatoes to livestock feed and starch. The **late summer** potato crop estimated at 2,375,000 sacks was well below the 1956 production of 2,650,000 sacks with a reduction in yield from 250 to 190 sacks more than offsetting an acreage increase.

SUGAR BEETS—The largest crop of sugar beets in the state since 1947 was harvested in 1957 with the average yield per acre at a record high of 17.7 tons per acre. The total tonnage at 2,399,000 tons was well above the 1956 crop of 1,893,000 tons and the 10-year average of 1,898,000 tons. General rains which started about October 10 and extended through most of November slowed harvest operations and made them very difficult. Many beet tops were pressed into the mud during harvest and much feeding value was lost.

DRY BEANS—Dry bean production was estimated at 2,063,000 bags (100 pounds clean basis), 47 per cent above the short 1956 crop of 1,408,000 bags and 9 per cent above average. Irrigated beans averaged 1,570 pounds per acre although restricted somewhat by blight, white mold and rust in Northern Colorado. Harvest weather was favorable in that area. The non-

irrigated yield was a record high at 650 pounds primarily due to the exceptional yields secured from the acreage harvested in Southwestern Colorado. Yields there, however, were much reduced from the maximum potential due to continued rain and snow from October 10 to the end of the year. This caused much loss from shattering and discoloration.

CORN—Production of **all** corn at 26,500,000 bushels in 1957 compared with 17,340,000 bushels in 1956 and 13,531,000 bushels average. This was the largest corn crop since 1930 and the third largest of record. Record yields were obtained with irrigated corn averaging 65.0 bu. (The Iowa average in 1957 was 62.0) and non-irrigated 23.0 bu. A late October frost date in the main grain corn areas allowed late planted acreages to mature. Some corn mainly in Boulder, Larimer and Weld counties was frosted in late September but was salvaged for silage with no appreciable loss. **Grain** corn production at 14,356,000 bushels compared with 8,568,000 bushels in 1956 and 7,971,000 bushels the average. **Silage** production totaled 2,619,000 tons and was by far the largest quantity ever harvested in Colorado. The 1957 crop was 46 per cent above the 1956 crop of 1,796,000 tons and almost 3 times average.

OATS AND BARLEY—Production of **oats** amounted to 6,336,000 bushels, 81 per cent above 1956, 21 per cent above the 10-year average and was the largest crop since 1949. The yield per acre in 1957 at 36.0 bushels was the largest since 1912. **Barley** production increased sharply with 18,208,000 bushels harvested, more than double the 1956 crop of 7,975,000 bushels and more than 50 percent above average. Irrigated barley averaged 43.5 bushels per acre and non-irrigated 24.0 bushels.

SORGHUMS—A bumper crop of sorghums was produced in the state. The crop started late as rains delayed planting and necessitated considerable replanting, but growing weather through most of October allowed nearly all the acreage to mature. **Grain** harvest estimated at 16,400,000 bushels was over six times the 1956 production and more than five times the 10-year average. Both yield per acre and acreage harvested for grain were at record highs. Of the total 1,439,000 acres of sorghums harvested, 820,000 were for grain, 544,000 were for forage (including pasture) and 75,000 were for silage. **Forage** production amounted to 762,000 tons and **silage** production was 562,000 tons.

BROOMCORN—Broomcorn production at 11,200 tons was the largest since 1949, an increase of 160 percent or 6,900 tons over the small 1956 output and 35 percent over the 10-year average. Acreage harvested at 80,000 acres compared with 62,000 in 1956 and 74,000 average. While much of the acreage was planted late, practically all made brush prior to killing frost in late October. Harvest progressed slowly as a result of frequent rains and shortage of labor, however, practically all the acreage was cut by November 1.

SEED CROPS—Alfalfa seed estimated at 2,030,000 pounds compared with 2,850,000 pounds in 1956 and the average of 2,890,000 pounds. **Sweetclover** seed at 1,400,000 pounds was below the 1956 production and sharply below the 10-year average of 2,075,000 pounds. **Sudangrass** seed production rose sharply to an all-time high of 43,460,000 pounds in comparison with the 1956 crop of 9,200,000 pounds. Both average yield per acre and acres of sudangrass seed harvested were a record.

HAY CROPS—Production of **all** hay in 1957 was 2,886,000 tons, 25 percent above the 1956 tonnage of 2,303,000 and 27 percent over the average of 2,255,000 tons. **Alfalfa** hay production accounted for most of the increase, totaling 1,994,000 tons in 1957 against 1,686,000 tons for 1956 and the average of 1,501,000 tons. Production of alfalfa hay in 1957 was the largest since 1921 when 2,007,000 tons were harvested. **Wild** hay production in 1957 was 322,000 tons, 41 percent greater than the 229,000 tons cut in 1956 but still 14 percent under the average of 375,000 tons. Abundant early spring moisture and the plentiful supply of irrigation water throughout the summer promoted rank growth of all hays. All yields were at generally high levels; however, rains damaged much of the hay during harvest.

FRUIT CROPS

The 1957 **peach** crop was relatively large at 1,850,000 bushels, well above both 1956 when 1,697,000 bushels were harvested and the 10-year average of 1,736,000 bushels. Harvest was delayed by rain just as the

fruit was ripe which resulted in some loss of quality; however, most of the crop was saved. Marketing Agreement size restrictions were in effect. **Commercial apple** production estimated at 1,120,000 bushels compared with 1,505,000 bushels in 1956 and the average of 1,266,000 bushels. Apple harvest was also interrupted and unduly delayed by rain. Harvest was very late in western areas. **Pear** production at 165,000 bushels was below the 1956 crop of 225,000 and the average of 181,000. **Sour cherry** production at 1,550 tons was also less than in 1956 and average by 350 tons and 720 tons respectively. The **sweet cherry** crop totaled 420 tons against 550 tons in 1956 and the average of 598 tons.

COMMERCIAL VEGETABLES

(1957 Season)

The characteristics and contributing factors pertaining to the 1957 season were reviewed on pages five to seven of the 1956-57 edition of the Colorado Agricultural Statistics published in April 1958. Further discussion of the 1957 commercial vegetable industry in this section would amount to unnecessary repetition. However, statistics relating to acreage, production and value of individual crops grown that year are shown as comparable data in the Review of the 1958 Season found elsewhere in this text.

REVIEW OF THE 1958 CROP

(Preliminary Estimates)

The quantity of crops harvested in Colorado in 1958 was the largest ever taken from fields in the state, even exceeding the record 1957 volume. Growing and harvesting conditions were favorable and quality was also good. Winter grains did exceptionally well and the record winter wheat crop contributed largely to the over-all record. Corn and sorghums also did exceptionally well although a sharp reduction in sorghum acreage pulled 1958 production well below the 1957 record high. Even so, the 1958 sorghum crop was second highest. Potato production reached a new record volume. Sugar beet and hay tonnage was well above average. Spring small grains, dry bean and broomcorn crops fell below average.

The record total 1958 crop output was obtained from 6,325,400 acres, 5 per cent more than in 1957. Outstanding in this year's crop history was the winter wheat crop of 69.2 million bushels, 12.5 million above the previous record. Grain sorghum production of 12.5 million bushels was second only to the large 1957 crop. Corn, winter wheat, rye and grain sorghums established new record-high yields per harvested acre and barley, sugar beet, and all hay yields per acre were near their record highs. The year 1958 was favorable for fruit production—only fair for seeds.

The 1958 season started with ideal conditions for seeding winter wheat, barley and rye in the fall of 1957. Cool, wet weather through March and April assured good winter grain crops but delayed spring seeding of wheat, oats and barley. Rains in eastern Colorado in late June and much of July slowed winter grain harvest and planting of sorghums, and broomcorn. Considerable replanting of these row crops was necessary in the southeast. Hail during July was widespread with considerable crop loss in some localities. Fall weather was warm and dry. This allowed late crops to mature and permitted completion of harvest under generally favorable conditions.

Indications are that cash **receipts from sale of farm products** totaled about $566 million in 1958. This compares with the $477 million in 1957, $426 million in 1956, and the record high of $602 million in 1952.

WHEAT—Production of **winter wheat** amounted to 69,232,000 bushels in comparison with 35,378,000 bushels in 1957 and 37,514,000 bushels for the 1947-56 average. The 1958 crop exceeded the previous record of 56,700,000 bushels set in 1952 by 22 per cent. All of the principal eastern Colorado wheat counties shared in the large production. Seedings of winter wheat in the fall of 1957 totaled 3,071,000 acres. This was an increase of 53 per cent from the 2,007,000 acres sown in the fall of 1956 when over 1,300,000 acres were "soil banked." Average fall acreages seeded, 1946 to 1955, was 3,331,000 acres. Total acreage allotment for the 1958 crop was 2,705,000 acres. Winter kill, hail and plow-up for compliance at harvest after fall overseeding amounted to 12 per cent of the acreage sown or 356,000 acres and 2,715,000 acres came to harvest. Straw growth was heavy,

lodging extensive, harvest was difficult but yield and quality were mostly excellent. Abandonment in 1957 was 28 per cent and the 10-year average was 30 per cent. Yield per acre at 25.5 bushels was the highest ever secured and was 1.0 bushel above 1957 and 9.9 bushels above average. **Spring wheat** production continued at a low level with only 1,004,000 bushels against 1,144,000 bushels in 1957 and 1,751,000 bushels the 10-year average.

POTATOES—A crop of 13,505,000 cwt. of potatoes was harvested in 1958. This record high production compares with 10,857,000 cwt. in 1957 and the 1949-56 average of 10,328,000 cwt. The **fall potato** crop (for market after October 1) amounted to 10,557,000 cwt. in comparison with 8,482,000 cwt. in 1957 and 8,080,000 cwt. for the 1949-56 average. With favorable weather, planting was completed at an early date. Irrigation water supplies were adequate and growing conditions favorable. Killing frost was later than normal and potato size was large, contributing to the record high yield of 230 cwt. per acre. There were 45,900 acres of fall potatoes harvested compared with 43,500 acres in 1957 and the 1949-56 average of 43,600 acres. Quality was good and potatoes went into storage in very good condition. The government diversion program was again in effect for diverting potatoes to livestock feed. The **late summer potato crop** totaled 2,948,000 cwt. compared to 2,375,000 cwt. in 1957 and 2,248,000 cwt. the 1949-56 average. Planting and growing conditions were favorable with the exception of some spotted hail damage. The yield averaged 225 cwt. per acre, close to the 1949-56 average of 223 cwt. Low prices retarded harvest and this resulted in increased yields. Low prices also caused unusual cullage.

SUGAR BEETS—Sugar beet production totaled 2,389,000 tons compared with 2,399,000 tons in 1957 and the 10-year average of 1,896,000 tons. The average yield of 16.8 tons per acre was 0.9 tons less than in 1957 but 1.3 tons above the 1947-56 average. Wet weather slowed planting and some replanting was necessary. Summer development was very good with the exception of the western Colorado acreage where white fly and attendant curley top were prevalent. Clear, warm weather most of October and November favored harvest which was completed earlier than usual.

DRY BEANS—Dry bean production was estimated at 1,820,000 bags (100 pounds clean basis) compared to 2,063,000 bags harvested in 1957 and 1,897,000 bags average. Yield of all beans averaged 740 pounds per harvested acre, well below the 955 pounds in 1957 and also below the 10-year average of 792 pounds. In 1958 irrigated beans averaged **1470** pounds and non-irrigated beans **375** pounds. There were 246,000 acres of beans harvested, 14 per cent more than in 1957 with two-thirds of the acreage on non-irrigated land. The 1958 crop in southwestern Colorado was only half as large as the total harvested in 1957. A substantial increase in acreage was recorded in the southeastern section and yields were fair. Irrigated beans in northern Colorado made a good start although some of the acreage was late as a result of replanting. Growth during the summer was good but rust and blight reduced yields on some irrigated beans late in the season. Harvest weather was favorable. A late fall allowed some late acreage of doubtful outturn in the southwest to reach maturity.

OATS AND BARLEY—Production of oats was 4,582,000 bushels in comparison with 6,336,000 bushels in 1957 and 5,016,000 bushels average. Part of the acreage was planted late, and warm, dry weather limited the average yield to 32.5 bushels, 3.5 bushels less than in 1957. **Barley** production was 12,900,000 bushels compared to 18,208,000 bushels in 1957 and 11,347,000 bushels the 10-year average. Winter barley accounted for a larger than usual portion of the total and yielded very well while spring barley, particularly on non-irrigated land, made a poor showing.

CORN—Corn production totaled 26,471,000 bushels, slightly less than the 1957 crop of 26,500,000 bushels which was the largest since 1930. The 1947-56 average was 14,062,000 bushels. Irrigated corn averaged 63 bushels in 1958 and non-irrigated corn 20 bushels. The average for all corn was 51.5 bushels. Both irrigated and non-irrigated yields averaged lower than in 1957 but a larger proportion of the total area was on irrigated land. A favorable fall for maturing and harvesting corn resulted in 66 per cent of the total acreage being harvested for grain in comparison with 56 per cent in 1957. The crop of "corn for grain" at 17,000,000 bushels was 18 per cent larger than in 1957, more than double the 10-year average and the largest since 1933. Quality was very good.

SORGHUMS—A grain sorghum crop of 12,454,000 bushels was harvested, second only to the 1957 record crop of 16,400,000 bushels. The 1947-56 average was 3,050,000 bushels. Forage production amounted to 268,000 tons compared to 762,000 tons in 1957 and 324,000 tons average. Silage production was estimated at 175,000 tons compared to 562,000 tons the previous year and 75,000 tons average. The total acreage of sorghums planted at 836,000 acres was near average but only half the record 1957 plantings. A larger than usual proportion of the total was on irrigated land, most of which was harvested for grain. Both irrigated and non-irrigated grain sorghums yielded well and the state average of 26.0 bushels per acre topped 1957 by 6.0 bushels and the 10-year average by 13.8 bushels. Much non-irrigated acreage was planted late but the fall was ideal for maturing and harvesting a larger than normal portion of the total.

BROOMCORN—Production of broomcorn was 5,600 tons compared to 11,200 tons harvested in 1957 and 7,380 tons average. The acreage harvested at 49,000 acres was the smallest since 1939. This compares with 80,000 in 1957 and 70,000 the 10-year average. Much of the acreage was planted very late with little hope of maturing. Favorable October weather allowed 68 per cent of the planted acreage to make brush. Harvest weather was ideal.

SEED CROPS—Alfalfa seed production was estimated at 2,400,000 pounds in 1958 in comparison with the 1957 crop of 2,030,000 pounds and the 10-year average of 2,954,000 pounds. Production of **sweetclover seed** amounted to 1,350,000 pounds compared to 1,400,000 pounds the previous year and 1,967,000 pounds average. **Sudangrass seed** production at 7,150,000 pounds was down sharply from the 1957 bumper crop of 43,460,000 pounds and was also less than the 1947-56 average of 8,304,000 pounds. Acreage was down from 106,000 to 26,000 and yield was off one-third.

HAY CROPS—A total of 2,628,000 tons of all hay was harvested in 1958 compared to the 1957 crop of 2,886,000 tons and the 1947-56 average of 2,285,000 tons. Growing conditions and yields were better than average with the all hay yield averaging 1.79 tons per acre in comparison with the 1957 record high of 1.90 tons per acre and the 10-year average of 1.62 tons per acre. Harvest weather favored better quality than in 1957. Over two-thirds of the total was alfalfa. A large quantity of hay was carried over from the 1957 crop.

FRUIT—Production of all fruits except sour cherries was above average in 1958. **Peach** production was estimated at 1,820,000 bushels compared to 1,850,000 in 1957 and 1,707,000 bushels average. Lygus bug damage to peaches was more prevalent than usual and excess cullage was estimated at 273,000 bushels. The **commercial apple** crop amounted to 1,520,000 bushels. This was larger than both 1957 with 1,120,000 bushels and average with 1,307,000 bushels. The **pear** crop was 225,000 bushels compared to 165,000 bushels in the previous year and 195,000 bushels average. The **sweet cherry** crop of 1,100 tons was near the record high and sharply above the 1957 harvest of 420 tons as well as the 10-year average of 623 tons. **Sour cherry** production at 1,770 tons fell below the 1947-56 average of 2,160 tons but was above the 1957 crop of 1,550 tons.

COMMERCIAL VEGETABLES

(1958 Season)

The usual high level of production was maintained through the 1958 season but growers failed to receive comparable financial remuneration for their investment, ingenuity and labors. A total of 40,070 acres of vegetables grown for fresh market and for processing yielded an aggregate production of 304,300 tons valued at $13,660,000. In 1957, 38,090 acres produced 288,300 tons worth $15,233,000. The 1956 area harvested was 37,910 acres, production was 288,200 tons and the farm value of these crops was $13,684,000. The 1958 vegetable output was the largest since 1950 when 312,400 tons were taken from 50,770 acres. It is interesting to note, however, that it required 27 percent more acreage to produce 3 percent more vegetables in 1950 than in 1958. Producers have learned to cope with the widely diversified conditions encountered at altitudes ranging from 3,500 to more than 8,000 feet above sea level. The commendable level of productivity obtained by Colorado growers becomes quite obvious when compared with other states. For the third consecutive year Colorado ranks 15th among the states in the total acreage harvested for fresh market but places 9th

in the aggregate quantity of vegetables produced. An equally favorable showing is observed for crops grown for processing, with the State ranking 26th in acreage and 18th in volume of production.

A significant observation is that growers in 1958 produced 6 percent more vegetables from 5 percent more acreage for which they received 10 percent less money than in 1957. This poor financial showing resulted from lower prices per cwt. received in 1958 for 12 crops. In fact, prices received for 10 crops were even below the average of recent years, which is in sharp contrast to rising costs of producing the crops. Lettuce was the most disappointing vegetable deal in 1958 and was mainly responsible for the low financial status of the season. On the other hand, onions were the money crop in 1958 and kept the total values from dropping to a much lower level. Fresh market crops were mostly responsible for raising the 1958 production level above that of 1957. The area harvested for fresh market in 1958 was only 4 percent larger while production was 7 percent greater than in 1957. On the other hand, an 8-percent larger acreage harvested for processing this year yielded only 1 percent more vegetables.

Early season backwardness, caused principally by hail and hard rains, was generally offset by favorable growing conditions during the latter half of the season. Yield per acre prospects improved progressively throughout the late months and the final outcome was above average yields for 12 of the 15 vegetables included in the regular program of estimates. Even though final returns for 1958 reflected a favorable season generally, growing conditions over the state were less uniform than in 1957. The contrast was most pronounced in the Arkansas Valley. The heaviest crop losses were suffered in an area extending from La Junta eastward to the state line, where approximately 700 acres of onions and 400 acres of cantaloups were completely destroyed by hail and hard rains, and yields were sharply reduced in remaining fields. West of La Junta yields were generally good to excellent, although there were some local acreage and yield losses in this section of the Valley also. The weather was generally favorable in the San Luis Valley except for hot dry winds in July which brought the green peas to maturity too rapidly for orderly marketing and caused tip burn on lettuce, of which harvest had been delayed by a sluggish market. In northern Colorado there was considerable variance between certain areas but most crops yielded well. There were relatively small losses from hail and hard rains, and insects reduced the yield somewhat on early cabbage. Good yields were obtained on onions on the Western Slope, but yellow blight caused heavy losses of tomato acreage and reduced yields on the acreage picked.

ONIONS—The 1958 onion crop of 2,184,000 cwt. amounted to 36 percent of the total quantity and 40 percent of the total value of all commercial vegetables grown in the State. Colorado also commands a strong position of importance on the national scope by producing 13 percent of the country's fall and winter onion supply. In volume of production Colorado has moved up into third place among the 19 states in the Late Summer group—only 2 percentage points below second place California. The preliminary value of the 1958 crop was estimated in December at $5,460,000. In 1957 production of 2,044,000 cwt. was appraised at $4,088,000 and the 1949-56 average was 1,813,000 cwt. worth $4,029,000. An area of 7,800 acres was harvested in 1958 compared with 7,300 acres in 1957 and 7,640 acres the 8-year average. Compared with 1957, the acreage harvested in 1958 was up 14 percent in northern Colorado and 3 percent in the Arkansas Valley but unchanged on the Western Slope. Arkansas Valley growers planted 15 percent more acreage in 1958 than a year earlier but abandonment was greater than usual. The Colorado 1958 onion crop was beset by several adverse growing conditions. Early in the season, hail, hard rains, crusting and insect damage resulted in the largest acreage abandonment since 1951 and retarded growth in many fields not completely destoyed. By mid-season mildew and purple blotch had become more extensive than in any recent year. But these backward fields made marked recovery in September while undamaged fields made high yields. Also, an exceptionally late fall resulted in the addition of considerable tonnage in October. The final outturn was an average yield per acre equal to that of the two previous years—the second highest of record. October weather was ideal for harvesting and, although shrink losses were heavy on some lots, the crop as a whole went into storage in excellent keeping condition.

A significant feature of the 1958-59 onion deal was the heavy early movement into marketing channels. Shipments prior to January 1, 1959 were one-third larger than in the same period a year earlier and stocks on January first were less than one-fifth of the crop. It is also worthy of note that, despite the continued heavy marketings, prices advanced progressively each month to attain the highest level since 1952.

LETTUCE—In addition to holding second place of importance in Colorado's total vegetable output, the 1958 lettuce deal also ranked second in volume of production among the Nation's Summer Lettuce states. A harvested area of 6,000 acres yielded 900,000 cwt. valued at only $897,000 compared with 6,000 acres, 750,000 cwt. and $3,038,000 in 1957. The 1949-56 average was 4,380 acres, 482,000 cwt. and $1,204,000. A most revealing observation is that, although growers produced 20 percent more lettuce in 1958 than in 1957, they realized 70 percent less financial returns. This comparison tells the story of a most disappointing lettuce deal. Growers and shippers in the San Luis Valley had gone all out in concerted efforts to make Colorado a major source of the Nation's Summer Lettuce supply. Improved growing and handling practices, installation of seven vacuum cooling chambers, together with a newly established grade standard all proved of no avail on a glutted market in 1958. The expected demand for Colorado lettuce did not materialize and most shipments were on special order, with some consignment billing, often at prices below the actual harvesting and handling costs. Consequently, a large portion of excellent quality lettuce was never harvested. The low total crop value was derived by applying prices received to that portion of the crop which was harvested and sold.

CABBAGE—This third ranking Colorado vegetable crop also holds third place among the country's Late Summer group of 10 states in volume of production. This year's 2,700 acres produced 648,000 cwt. valued at $688,000 against 2,700 acres, 702,000 cwt. and $889,000 in 1957. The 8-year average was 3,340 acres, 808,000 cwt. and $1,004,000. Insect damage reduced yields sharply on early cabbage in northern Colorado.

TOMATOES—Tomatoes grown for fresh market and for processing in 1958 retained their fourth place rating in Colorado's vegetable output with a combined production of 568,000 cwt. worth $1,024,000. The bulk of this crop is utilized for processing which in 1958 amounted to 418,000 cwt. from 2,900 acres with a farm value of $522,000 compared with 432,000 cwt., 2,400 acres and $510,000 in 1957 and 504,000 cwt., 3,200 acres and $607,000 the 1949-56 average. The 1958 fresh market crop totaled 150,000 cwt. worth $502,000 against 144,000 cwt. and $526,000 a year earlier, and 170,000 cwt. and $605,000 average.

CUCUMBERS—In 1958 cucumbers produced for pickles on 1,800 acres totaled 320,000 cwt. valued at $866,000 which compares with 1,900 acres, 341,000 cwt. and $1,031,000 in 1957 and 2,600 acres, 283,000 cwt. and $835,000 the 8-year average.

CARROTS—A harvested area of 1,900 acres in 1958 yielded 276,000 cwt. with a farm value of $1,021,000. In 1957, 1,900 acres produced 285,000 cwt. worth $1,425,000. The 1949-56 average was 1,650 acres, 211,000 cwt. and $631,000.

CANTALOUPS—This year's 2,500 acres produced 225,000 cwt. appraised at $439,000 against 2,500 acres, 212,000 cwt. and $456,000 in 1957 and 2,190 acres, 196,000 cwt. and $383,000 average.

SNAP BEANS—Production of snap beans grown for processing in 1958 totaled 126,000 cwt. with a farm value of $543,000 while the fresh market crop amounted to 35,000 cwt. and $273,000. In 1957 the canning crop of 104,000 cwt. brought $506,000 to growers and the fresh market output of 35,000 cwt. was worth $308,000.

OTHER VEGETABLE CROPS—Acreage harvested and production respectively for 1958 compared with 1957 are as follows: CAULIFLOWER: 900 acres and 140,000 cwt. for both years. CELERY: 400 acres and 122,000 cwt. in 1958 compared with 450 acres and 112,000 cwt. in 1957. SWEET CORN for fresh market: 3,400 acres and 221,000 cwt. against 2,800 acres and 182,000 cwt. GREEN PEAS for fresh market; 1,400 acres and 39,000 cwt. against 1,600 acres and 40,000 cwt. SPINACH: 1,600 acres and 80,000 cwt. compared with 1,300 acres and 52,000 cwt. in 1957.

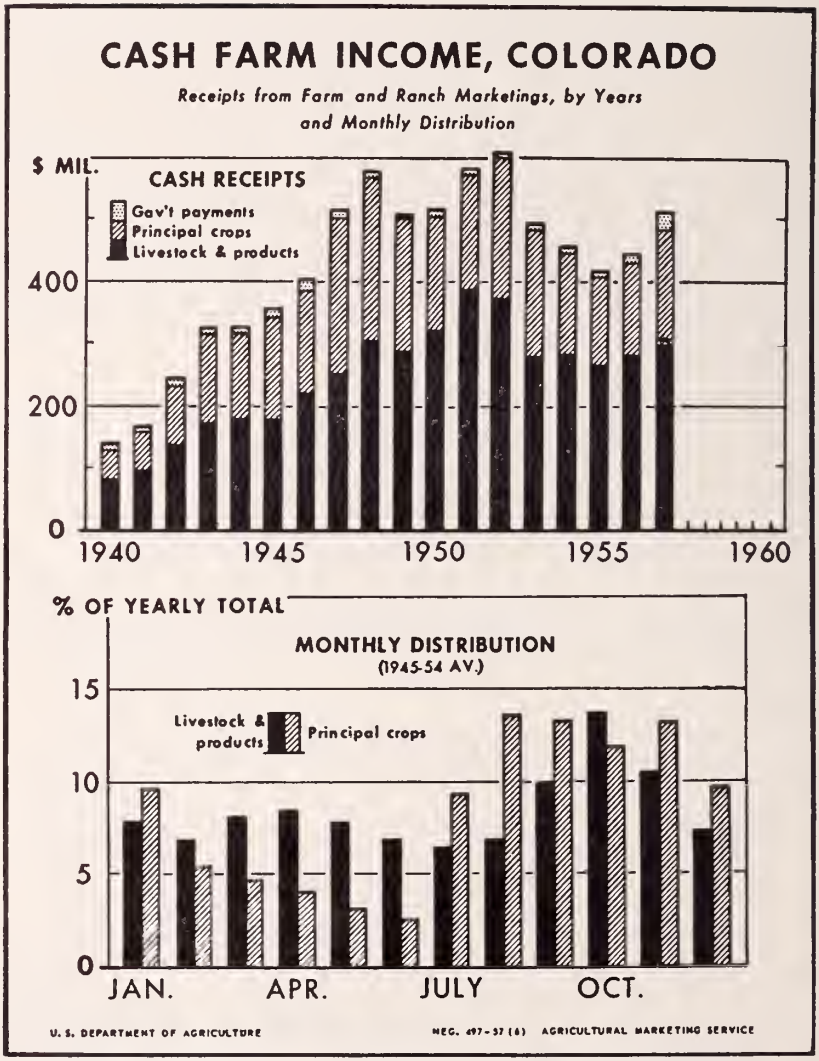
CASH FARM INCOME, COLORADO
Receipts from Farm and Ranch Marketings, by Years and Monthly Distribution
$ MIL.
CASH RECEIPTS
Gov't payments
Principal crops
Livestock & products
400
200
0
1940
1945
1950
1955
1960
% OF YEARLY TOTAL
MONTHLY DISTRIBUTION
(1945-54 AV.)
Livestock & products
Principal crops
15
10
5
0
JAN.
APR.
JULY
OCT.
U. S. DEPARTMENT OF AGRICULTURE
NEG. 497-57 (6) AGRICULTURAL MARKETING SERVICE

CASH FARM INCOME, GOVERNMENT PAYMENTS, AND VALUE OF PRODUCTS CONSUMED ON FARMS WHERE PRODUCED—1947-1958

Year	Cash Income from Farm Marketings			Government Payments[1]	Cash Farm Income and Government Payments[2]	Value of Products Consumed on Farms Where Produced[3]	Cash Income, Government Payments and Value of Products Consumed on Farms Where Produced
	Crops	Livestock and Livestock Products	Total				
			COLORADO In Thousands of Dollars (000 Omitted)				
1947	249,000	253,300	502,300	11,300	513,600	19,600	533,200
1948	262,200	306,000	568,200	9,500	577,700	19,700	597,400
1949	214,700	286,800	501,500	3,500	505,000	14,600	519,600
1950	181,800	320,600	502,400	11,900	514,300	12,900	527,200
1951	185,400	387,100	572,500	8,700	581,200	15,500	596,700
1952	226,800	375,700	602,500	7,700	610,200	14,600	624,800
1953	201,000	280,800	481,800	10,300	492,100	13,400	505,500
1954	160,000	283,400	443,400	11,200	454,600	11,600	466,200
1955	138,200	265,700	404,000	10,200	414,200	11,300	425,500
1956	143,400	282,200	425,600	17,000	442,600	11,500	454,100
1957	172,700	304,500	477,200	36,100	513,300	11,800	525,100
1958	228,900	337,600	566,500	20,500	587,000	....[4]	....[4]
			UNITED STATES In Thousands of Dollars (000 Omitted)				
1947	13,141,000	16,523,000	29,664,000	314,000	29,978,000	2,675,000	32,653,000
1948	13,126,000	17,127,000	30,253,000	257,000	30,510,000	2,650,000	33,160,000
1949	12,460,000	15,404,000	27,864,000	186,000	28,050,000	2,195,000	30,245,000
1950	12,360,000	16,045,000	28,405,000	283,000	28,688,000	2,051,000	30,739,000
1951	13,239,000	19,689,000	32,928,000	286,000	33,214,000	2,328,000	35,542,000
1952	14,257,000	18,299,000	32,556,000	275,000	32,831,000	2,266,000	35,097,000
1953	14,035,000	17,148,000	31,183,000	213,000	31,396,000	2,061,000	33,457,000
1954	13,660,000	16,284,000	29,944,000	257,000	30,201,000	1,826,000	32,027,000
1955	13,663,000	15,879,000	29,542,000	229,000	29,771,000	1,704,000	31,475,000
1956	14,235,000	16,304,000	30,539,000	554,000	31,093,000	1,779,000	32,873,000
1957	12,381,000	17,376,000	29,757,000	1,016,000	30,773,000	1,763,000	32,536,000
1958	14,360,000	18,846,000	33,206,000	1,089,000	34,295,000	....[4]	....[4]

CASH FARM INCOME FROM SALES, BY CROPS AND BY GROUPS OF LIVESTOCK AND LIVESTOCK PRODUCTS, COLORADO, CALENDAR YEARS, 1947-1957

Year	Corn	All Wheat	Rye	Oats	Barley	Hay	Potatoes	Beans	Sugar Beets	Fruit Crops
				In Thousands of Dollars (000 Omitted)						
1947	6,388	96,617	689	1,640	9,269	9,907	20,387	22,062	28,220	10,189
1948	7,856	117,195	307	1,385	6,452	11,516	29,491	22,366	13,314	8,393
1949	5,650	92,458	126	1,287	9,821	13,321	21,782	8,680	19,286	6,945
1950	6,764	70,066	190	1,412	5,391	11,766	18,840	10,565	23,367	6,414
1951	5,568	69,320	140	1,286	3,157	17,171	17,477	9,574	23,756	4,996
1952	5,878	93,114	214	1,579	4,077	17,832	27,143	12,302	23,211	8,110
1953	3,429	88,152	129	1,287	4,089	13,594	15,438	14,578	23,400	7,458
1954	5,244	53,062	173	939	4,719	14,355	12,299	14,328	18,591	10,295
1955	4,731	33,243	136	1,014	3,802	13,178	16,103	10,474	17,415	8,969
1956	5,791	34,697		899	3,735	12,906	16,550	7,995	22,206	9,379
1957	7,694	48,107		1,438	7,895	14,659	12,330	10,842	27,826	9,345

Year	Cattle and Calves	Hogs	Sheep and Lambs	Wool	Chickens and Broilers	Eggs	Turkeys	Dairy Products	Commercial Vegetables
				In Thousands of Dollars (000 Omitted)					
1947	149,803	17,830	29,347	4,589	4,636	10,582	4,661	30,767	26,421
1948	197,438	19,383	34,033	4,391	4,463	11,448	4,620	31,112	15,272
1949	182,932	16,895	29,763	5,269	4,831	11,881	5,030	27,740	19,952
1950	214,915	16,791	34,262	6,335	4,136	10,050	4,562	27,605	10,089
1951	259,064	18,953	39,906	12,795	5,054	12,550	5,278	31,094	15,720
1952	263,827	15,438	36,244	4,357	3,846	10,773	4,568	33,205	19,176
1953	178,325	10,294	25,911	7,299	3,676	11,600	4,393	32,969	15,762
1954	191,583	9,610	24,101	6,313	3,343	8,863	5,055	31,908	10,933
1955	179,771	7,165	22,974	3,661	2,741	9,032	4,783	32,582	13,891
1956	194,539	7,316	23,289	4,563	2,242	9,032	5,859	32,173	14,096
1957	213,863	8,225	24,438	7,487	1,385	7,446	5,160	33,647	15,356

[1]Includes rental and benefit, soil conservation, soil bank, agricultural adjustment program, price parity and Sugar Act Payments.

[2]Total of columns 3 and 4.

[3]Includes value of products consumed by farm laborers and their families as well as in the operator's own household.

[4]Not available.

RECEIPTS FROM THE SALE OF PRINCIPAL FARM PRODUCTS
1948-1958 (Thousand Dollars)

MONTH	1948	1949	1950	1951	1952	1953	1954	1955	1956	1957	1958[1]
PRINCIPAL CROPS											
Jan.	$ 30,343	$ 16,547	$ 24,604	$ 20,053	$ 18,967	$ 23,754	$ 17,265	$ 18,201	$ 14,907	$ 16,081	$ 20,290
Feb.	14,254	11,535	10,485	11,259	11,106	8,281	11,117	5,959	8,268	6,141	10,308
Mar.	15,318	10,666	11,895	8,624	9,603	8,446	5,820	6,368	6,512	5,386	9,946
Apr.	15,727	7,657	11,369	11,603	6,870	7,775	6,280	8,071	5,239	4,821	5,894
May	11,390	11,340	4,034	2,765	5,668	9,984	4,502	4,669	3,107	3,078	5,248
June	6,627	10,001	1,927	—317	4,245	9,618	6,636	3,288	3,615	4,122	4,900
July	33,333	16,154	12,064	12,230	23,153	16,340	17,290	11,759	14,113	20,109	29,932
Aug.	26,245	26,358	21,112	27,311	37,239	22,660	20,865	12,412	19,608	21,047	28,173
Sept.	26,352	30,680	23,503	22,052	35,267	28,406	21,439	19,905	17,690	26,162	30,499
Oct.	34,030	27,046	16,234	22,534	29,306	25,447	15,537	14,810	13,303	18,857	21,677
Nov.	24,590	28,501	24,139	27,277	27,167	23,644	19,261	19,414	22,024	27,720	35,793
Dec.	23,952	18,215	20,434	20,009	18,209	16,645	13,944	13,377	14,979	19,145	26,250
Total	$262,161	$214,700	$181,800	$185,400	$226,800	$201,000	$159,956	$138,224	$143,365	$172,669	$228,910
LIVESTOCK AND LIVESTOCK PRODUCTS											
Jan.	$ 22,074	$ 26,098	$ 22,418	$ 33,251	$ 30,721	$ 24,330	$ 21,061	$ 25,976	$ 22,384	$ 24,070	$ 29,220
Feb.	18,103	18,323	20,054	27,057	29,683	18,956	18,363	17,743	18,457	18,229	21,877
Mar.	22,862	24,512	23,330	32,296	32,847	23,794	23,790	22,919	20,642	23,963	25,804
Apr.	24,259	24,244	23,813	34,286	33,982	25,790	23,594	22,084	22,619	26,316	32,792
May	24,589	21,189	27,943	32,364	30,299	23,562	23,473	22,247	23,453	24,716	28,556
June	23,169	17,710	24,632	24,624	25,544	21,605	24,063	17,545	19,144	20,947	23,630
July	19,032	15,973	23,815	26,108	24,593	17,676	17,292	17,243	20,244	23,121	21,783
Aug.	20,506	21,075	23,502	23,271	26,438	21,308	20,428	19,707	23,995	25,733	22,469
Sept.	34,476	30,107	36,430	37,025	33,370	26,950	27,369	23,883	27,464	31,914	35,143
Oct.	41,688	40,746	40,953	57,175	44,120	31,999	32,416	33,296	39,997	34,560	39,353
Nov.	33,815	26,661	31,283	35,336	34,972	28,554	30,092	25,035	25,537	29,360	34,170
Dec.	21,520	20,162	22,427	24,307	29,131	16,276	21,458	18,053	18,274	21,587	22,798
Total	$306,093	$286,800	$320,600	$387,100	$375,700	$280,80	$283,399	$265,731	$282,210	$304,516	$337,595
CROPS, LIVESTOCK AND LIVESTOCK PRODUCTS											
Jan.	$ 52,417	$ 42,645	$ 47,022	$ 53,304	$ 49,688	$ 48,084	$ 38,326	$ 44,177	$ 37,291	$ 40,151	$ 49,510
Feb.	32,357	29,858	30,539	38,316	40,789	27,237	29,480	23,702	26,725	24,370	32,185
Mar.	38,180	35,178	35,225	40,920	42,450	32,240	29,610	29,287	27,154	29,349	35,750
Apr.	39.986	31,901	35,182	45,889	40,852	33,565	29,874	30,155	27,858	31,137	38,686
May	35,979	32,529	31,977	35,129	35,967	33,546	27,975	26,916	26,560	27,794	33,804
June	29,796	27,711	26,559	24,307	29,789	31,223	30,699	20,833	22,759	25,069	28,530
July	52,365	32,127	35,879	38,338	47,746	34,016	34,582	29,002	34,357	43,230	51,715
Aug.	46,751	47,433	44,614	50,582	63,677	43,968	41,293	32,119	43,603	46,780	50,642
Sept.	60,828	60,787	59,933	59,077	68,637	55,356	48,808	43,788	45,154	58,076	65,642
Oct.	75,718	67,792	57,187	79,709	73,426	57,446	47,953	48,097	53,300	53,417	61,030
Nov.	58,405	55,162	55,422	62,613	62,139	52,198	49,353	44,449	47,561	57,080	69,963
Dec.	45,472	38,377	42,861	44,316	47,340	32,921	35,402	31,430	33,253	40,732	49,048
Total	$568,254	$501,500	$502,400	$572,500	$602,500	$481,800	$443,355	$403,955	$425,575	$477,185	$566,505
PERCENT OF YEARLY RECEIPTS RECEIVED EACH MONTH (COMPUTED FROM ABOVE TABLES)											
Jan.	9.2	8.5	9.4	9.3	8.2	10.0	8.6	10.9	8.8	8.4	8.7
Feb.	5.7	6.0	6.1	6.7	6.8	5.7	6.6	5.9	6.3	5.1	5.7
Mar.	6.7	7.0	7.0	7.1	7.0	6.7	6.7	7.3	6.4	6.2	6.3
Apr.	7.1	6.4	7.0	8.0	6.8	7.0	6.7	7.5	6.5	6.5	6.8
May	6.3	6.5	6.4	6.1	6.0	7.0	6.3	6.7	6.2	5.8	6.0
June	5.3	5.5	5.3	4.2	4.9	6.5	6.9	5.2	5.3	5.3	5.0
July	9.2	6.4	7.1	6.7	7.9	7.1	7.8	7.2	8.1	9.1	9.1
Aug.	8.2	9.5	8.9	8.8	10.6	9.1	9.3	8.0	10.2	9.8	8.9
Sept.	10.7	12.1	11.9	10.4	11.4	11.5	11.1	10.8	10.6	12.1	11.6
Oct.	13.3	13.4	11.4	13.9	12.2	11.8	10.8	11.8	12.6	11.2	10.8
Nov.	10.3	11.0	11.0	11.0	10.3	10.8	11.2	11.0	11.2	12.0	12.4
Dec.	8.0	7.7	8.5	7.8	7.9	6.8	8.0	7.7	7.8	8.5	8.7
Total	100.0	100.0	100.0	100.0	100.0	100.0	100.0	100.0	100.0	100.0	100.0

[1]Preliminary.

PER CAPITA CONSUMPTION OF FOOD PRODUCTS IN THE UNITED STATES,[1] 1939-1959[2]

Year	POUNDS PER CAPITA									
	Beef[3]	Veal[3]	Lamb and Mutton[3]	Pork[3]	Total Meat[3]	Total Fish[4]	Chicken[5]	Turkey[5]	Eggs (Number Not Pounds)	Lard
1939	53.9	7.5	6.5	63.9	131.8	10.7	13.9	2.4	309	12.5
1940	54.2	7.3	6.5	72.4	140.4	10.5	13.9	2.9	314	14.2
1941	60.0	7.5	6.7	67.4	141.6	11.1	15.2	2.9	307	13.6
1942	60.4	8.1	7.1	62.8	138.4	8.7	17.4	3.0	314	12.7
1943	52.5	8.1	6.4	77.9	144.9	7.9	22.7	2.7	342	12.9
1944	54.9	12.2	6.6	78.5	152.2	8.7	20.1	2.7	350	12.1
1945	58.6	11.7	7.2	65.7	143.2	9.8	21.3	3.4	397	11.5
1946	60.8	9.8	6.6	74.9	152.1	10.4	19.1	3.7	374	11.7
1947	68.6	10.7	5.2	68.6	153.1	10.0	17.9	3.5	378	12.4
1948	62.2	9.4	5.0	66.8	143.4	10.4	18.1	3.0	384	12.6
1949	63.0	8.8	4.0	66.8	142.6	10.5	19.4	3.2	378	11.7
1950	62.5	7.9	3.9	68.1	142.4	11.5	20.3	4.0	383	12.4
1951	55.2	6.6	3.4	70.6	135.8	10.9	22.2	4.3	396	12.1
1952	61.2	7.1	4.1	71.6	144.0	11.0	23.1	4.5	405	11.7
1953	76.5	9.4	4.6	62.6	153.1	10.7	21.6	4.7	374	11.2
1954	80.1	10.0	4.6	60.0	154.7	10.9	22.8	5.3	376	10.2
1955	82.0	9.4	4.6	66.8	162.8	10.4	21.4	5.0	371	10.1
1956	85.4	9.5	4.4	67.4	166.7	10.2	24.6	5.2	368	9.8
1957	84.5	8.8	4.2	61.5	159.0	10.1	25.6	5.9	358	9.5
1958	79.7	6.8	4.1	60.6	151.2	10.0	28.2	5.7	350	9.7
1959[9]	81.0	6.7	4.4	66.0	158.0	...[10]	29.8	5.8	353	9.6

Year	POUNDS PER CAPITA									
	Fluid Milk and Cream	Cheese	Ice Cream	Butter	Margarine	Total Fresh Fruit	Total Canned Fruit	Total Fruit Including Juices[6]	Total Commercial Fresh Vegetables[6]	Total Canned Vegetables[7]
1939	332	5.8	10.8	17.2	2.3	149.3	15.7	203.9	140.8	31.4
1940	331	5.9	11.2	16.7	2.4	140.0	18.7	198.1	142.1	33.9
1941	334	5.8	13.4	15.8	2.7	146.7	17.5	206.2	136.8	36.3
1942	354	6.3	15.6	15.7	2.7	129.4	17.0	183.0	138.9	39.2
1943	371	4.9	12.9	11.7	3.8	118.0	12.4	167.2	134.7	36.5
1944	381	4.8	14.1	11.8	3.8	139.7	9.1	198.7	151.8	33.9
1945	399	6.6	15.4	10.8	4.0	139.9	14.2	204.7	164.3	42.6
1946	389	6.6	22.8	10.4	3.8	134.4	21.9	224.7	163.7	46.1
1947	369	6.8	19.8	11.1	4.9	140.1	17.9	216.4	150.8	39.9
1948	355	6.8	18.2	9.9	6.0	128.9	17.8	210.1	152.0	37.3
1949	352	7.2	17.4	10.4	5.7	121.9	18.6	200.3	146.3	38.2
1950	349	7.6	17.0	10.6	6.0	106.4	20.9	187.2	145.7	41.5
1951	352	7.1	17.1	9.5	6.5	114.4	18.6	196.2	143.1	41.2
1952	352	7.5	17.6	8.6	7.8	110.5	20.6	202.9	145.0	40.9
1953	347	7.3	17.7	8.4	7.9	107.8	20.6	153.1	147.0	41.8
1954	348	7.9	17.4	8.9	8.5	106.1	21.1	151.7	136.2	41.9
1955	352	7.9	18.0	9.0	8.1	101.6	22.6	149.4	133.0	43.5
1956	354	8.0	18.0	8.7	8.2	100.4	21.8	147.7	134.7	43.9
1957	349	7.7	17.9	8.4	8.6	98.3	22.4	145.5	130.3	43.9
1958	345	8.5	18.0	8.4	9.0	95.6	22.6	140.8	128.8	44.0
1959[9]	348	8.2	18.3	8.4	9.1	...[10]	...[10]	...[10]	...[10]	...[10]

Year	POUNDS PER CAPITA										
	Wheat		Corn		Potatoes[6]	Sweet Potatoes[6]	Dry Beans[8]	Oats	Barley	Rice	Syrups and Sugars
	Flour	Cereal	Flour & Meal	Cereal							
1939	156	3.4	21.4	1.9	121	19.4	9.2	3.8	1.1	5.6	115
1940	153	3.3	21.5	1.8	121	16.1	8.2	3.9	1.1	5.8	107
1941	153	3.3	20.3	2.3	126	18.1	8.7	4.0	1.3	5.8	116
1942	154	3.3	19.5	2.5	125	20.2	11.0	4.8	1.5	5.2	106
1943	161	3.3	20.2	2.5	124	21.2	8.8	4.1	1.8	5.6	98
1944	147	3.2	18.9	2.5	135	19.5	8.0	3.2	1.4	5.3	107
1945	159	3.2	17.4	2.1	120	18.0	7.7	3.4	1.5	4.8	91
1946	154	3.2	15.7	1.9	122	17.0	8.6	3.1	2.0	4.0	92
1947	137	3.2	13.7	1.4	124	14.3	6.4	3.3	1.9	4.6	108
1948	135	3.1	13.5	1.5	104	11.2	6.7	3.4	1.5	4.8	108
1949	134	3.1	13.0	1.5	109	11.5	6.8	3.4	1.5	4.9	107
1950	133	3.1	12.7	1.5	101	12.3	8.5	3.4	1.4	5.0	107
1951	131	3.1	12.6	1.5	108	7.2	7.9	3.4	1.4	5.7	108
1952	130	3.1	12.3	1.5	99	7.0	8.0	3.4	1.3	5.2	107
1953	126	2.9	11.1	1.6	103	8.0	7.7	3.4	1.2	5.3	109
1954	126	2.9	9.3	1.7	106	8.0	8.2	3.2	1.1	5.3	109
1955	123	2.9	8.8	1.7	106	8.2	7.3	3.2	1.1	5.5	110
1956	121	2.8	8.6	1.7	100	7.6	8.0	3.2	1.1	5.8	111
1957	119	2.8	8.4	1.7	105	7.2	7.4	3.2	1.1	5.8	110
1958	120	2.8	8.2	1.7	101	6.9	7.8	3.2	1.1	5.7	111
1959[9]	120	2.8	8.1	1.7	...[10]	...[10]	...[10]	3.2	1.1	5.7	110

[1]Primary distribution weight. Approximately wholesale or processing level of distribution. Excludes quantities used in alcoholic beverages. [2]Civilian consumption only beginning 1941. [3]Carcass weight. [4]Edible weight equivalent. [5]Equivalent eviscerated weight. [6]Farm weight equivalent. [7]Net canned weight. [8]Cleaned basis. [9]Preliminary. [10]Not avail.

COLORADO CROP ACREAGE, PRODUCTION, AND VALUE, 1957

CROP	Acreage		Production		Unit	Farm Value	
	Planted	Harvested	Per Acre	Total[1]		Per Unit	Total Dollars
Corn, All	548,000[2]	530,000	50.0	26,500,000	Bu.	1.13	29,945,000
Corn, for Grain	.....	296,000	48.5	14,356,000	Bu.	.....	.....
Corn, for Silage	.....	194,000	13.5	2,619,000	Ton	.....	.....
Oats, for Grain	229,000[2]	176,000	36.0	6,336,000	Bu.	.67	4,245,000
Barley, for Grain	673,000[2]	597,000	30.5	18,208,000	Bu.	.77	14,020,000
Winter Wheat	2,007,000	1,444,000	24.5	35,378,000	Bu.	1.83	64,742,000
Spring Wheat	47,000[2]	44,000	26.0	1,144,000	Bu.	1.79	2,048,000
Rye, for Grain	92,000[2]	44,000	13.0	572,000	Bu.	.94	538,000
Dry Beans[4]	227,000	216,000	955[3]	2,063,000	Cwt.	5.60	11,553,000
Field Peas[4]	28,000	18,000	900[3]	162,000	Cwt.	2.30	373,000
Potatoes	57,000	56,000	194	10,857,000	Cwt.	2.07	22,654,000
Sugar Beets	139,900	135,600	17.7	2,399,000	Ton	11.90	28,548,000
All Sorghums, for Grain	.....	820,000	20.0	16,400,000	Bu.	.87	14,268,000
All Sorghums, for Forage	.....	544,000	1.40	762,000	Ton	10.00	7,620,000
All Sorghums, All Uses	1,671,000	1,439,000			.....		.....
Alfalfa Hay	.....	831,000	2.40	1,994,000	Ton		
Wild Hay	.....	280,000	1.15	322,000	Ton		
All Hay	.....	1,520,000	1.90	2,886,000	Ton	17.90[5]	51,659,000
Broomcorn	.....	80,000	280[3]	11,200	Ton	230.00	2,576,000
Alfalfa Seed	.....	14,000	145[3]	20,300	Cwt.	21.60	438,000
Sweet Clover Seed	.....	5,000	280[3]	14,000	Cwt.	8.60	120,000
Sudangrass Seed	.....	106,000	410[3]	434,600	Cwt.	2.25	978,000
Apples, Commercial Crop	.....	.....	.....	1,120,000	Bu.	2.00	2,240,000
Peaches	.....	.....	.....	1,850,000	Bu.	3.05	5,344,000
Pears	.....	.....	.....	165,000	Bu.	2.70	446,000
Cherries, Sour	.....	.....	.....	1,550	Ton	140.00	217,000
Cherries, Sweet	.....	.....	.....	420	Ton	350.00	147,000
Total Field and Fruit Crops	.....	6,410,600[6]	.....	.....	.....		264,719,000
COMMERCIAL VEGETABLES							
Beans, Snap, for Mfg.	.....	1,400	3.7	5,200	Ton	97.40	506,000
Beans, Snap for Market	.....	700	50	35,000	Cwt.	8.80	308,000
Cabbage, for Market	.....	2,700	260	702,000	Cwt.	1.27	889,000
Cantaloup	.....	2,500	85	212,000	Cwt.	2.15	456,000
Carrots	.....	1,900	150	285,000	Cwt.	5.00	1,425,000
Cauliflower	.....	900	155	140,000	Cwt.	2.95	413,000
Celery	.....	450	250	112,000	Cwt.	4.25	476,000
Sweet Corn	.....	2,800	65	182,000	Cwt.	3.35	610,000
Cucumbers, for Pickles	.....	1,900	374	711,000	Bu.	1.45	1,031,000
Lettuce	.....	6,000	125	750,000	Cwt.	4.05	3,038,000
Onions	.....	7,300	280	2,044,000	Cwt.	2.00	4,088,000
Peas, Green, for Market	.....	1,600	25	40,000	Cwt.	9.30	372,000
Spinach	.....	1,300	40	52,000	Cwt.	3.60	187,000
Tomatoes, for Mfg.	.....	2,400	9.0	21,600	Ton	23.60	510,000
Tomatoes, for Market	.....	900	160	144,000	Cwt.	3.65	526,000
Total Commercial Vegetables	.....	38,090[7]	.....	.....	.....	.....	15,233,000[7]
Total All Principal Crops	.....	6,448,690[7]	.....	.....	.....	.....	279,952,000[7]

[1]Includes quantities of some crops not marketed and excluded in computing values.
[2]Planted for all uses.
[3]Pounds.
[4]Production, price and value on clean basis.
[5]Price of hay sold baled.
[6]Excludes minor crops and duplicated acreage.
[7]Some minor crops included in totals are not listed individually.

COLORADO CROP ACREAGE, PRODUCTION, AND VALUE, 1958

CROP	Acreage		Production		Unit	Farm Value	
	Planted	Harvested	Per Acre	Total[1]		Per Unit	Total Dollars
Corn, All	532,000[2]	514,000	51.5	26,471,000	Bu.	1.05	27,795,000
Corn, for Grain		340,000	50.0	17,000,000	Bu.		
Corn, for Silage		141,000	13.0	1,833,000	Ton		
Oats, for Grain	204,000[2]	141,000	32.5	4,582,000	Bu.	.63	2,887,000
Barley, for Grain	538,000[2]	430,000	30.0	12,900,000	Bu.	.75	9,675,000
Winter Wheat	3,071,000	2,715,000	25.5	69,232,000	Bu.	1.60	110,771,000
Spring Wheat	56,000[2]	49,000	20.5	1,004,000	Bu.	1.55	1,556,000
Rye, for Grain	80,000[2]	38,000	14.0	532,000	Bu.	.85	452,000
Dry Beans[4]	261,000	246,000	740[3]	1,820,000	Cwt.	5.70	10,374,000
Field Peas[4]	22,000	12,000	1,000[3]	120,000	Cwt.	2.50	300,000
Potatoes	60,000	59,000	229	13,505,000	Cwt.	.93	12,594,000
Sugar Beets	146,500	142,200	16.8	2,389,000	Ton	[5]	[5]
All Sorghums, for Grain		479,000	26.0	12,454,000	Bu.	.90	11,209,000
All Sorghums, for Forage		244,000	1.10	268,000	Ton	9.30	2,492,000
All Sorghums, All Uses	836,000	748,000					
Alfalfa Hay		814,000	2.30	1,872,000	Ton		
Wild Hay		291,000	1.00	291,000	Ton		
All Hay		1,471,000	1.79	2,628,000	Ton	15.00[6]	39,420,000
Broomcorn		49,000	230[3]	5,600	Ton	235.00	1,316,000
Alfalfa Seed		16,000	150[3]	24,000	Cwt.	23.00	552,000
Sweet Clover Seed		9,000	150[3]	13,500	Cwt.	8.50	115,000
Sudangrass Seed		26,000	275[3]	71,500	Cwt.	3.15	225,000
Apples, Commercial Crop				1,520,000	Bu.	2.05	3,116,000
Peaches				1,820,000	Bu.	2.60	4,022,000
Pears				225,000	Bu.	2.10	472,000
Cherries, Sour				1,770	Ton	155.00	274,000
Cherries, Sweet				1,100	Ton	285.00	314,000
Total Field and Fruit Crops		6,649,200[7]					239,931,000
COMMERCIAL VEGETABLES							
Beans, Snap, for Mfg.		1,700	3.7	6,300	Ton	86.20	543,000
Beans, Snap, for Market		700	50	35,000	Ton	7.80	273,000
Cabbage, for Market		2,700	240	648,000	Cwt.	1.06	688,000
Cantaloup		2,500	90	225,000	Cwt.	1.95	439,000
Carrots		1,900	145	276,000	Cwt.	3.70	1,021,000
Cauliflower		900	155	140,000	Cwt.	2.80	392,000
Celery		400	305	122,000	Cwt.	4.05	494,000
Sweet Corn		3,400	65	221,000	Cwt.	2.65	586,000
Cucumbers, for Pickles		1,800	370	666,000	Bu.	1.30	866,000
Lettuce		6,000	150	900,000	Cwt.	1.15	897,000
Onions		7,800	280	2,184,000	Cwt.	2.50	5,460,000
Peas, Green for Market		1,400	28	39,000	Cwt.	7.00	273,000
Spinach		1,600	50	80,000	Cwt.	4.15	332,000
Tomatoes, for Mfg.		2,900	7.2	20,900	Ton	25.00	522,000
Tomatoes, for Market		1,000	150	150,000	Cwt.	3.35	502,000
Total Commercial Vegetables		40,070[8]					13,660,000[8]
Total All Principal Crops		6,689,270[8]					253,591,000[8]

[1]Includes quantities of some crops not marketed and excluded in computing values.
[2]Planted for all uses.
[3]Pounds.
[4]Production, price and value on clean basis.
[5]Not available.
[6]Price of hay sold baled.
[7]Excludes minor crops and duplicated acreages.
[8]Some minor crops included in totals are not listed individually.

TOTAL CROP LAND (1955 FEDERAL CENSUS—ACRES HARVESTED, FAILURE, IDLE AND FALLOW IN 1954)

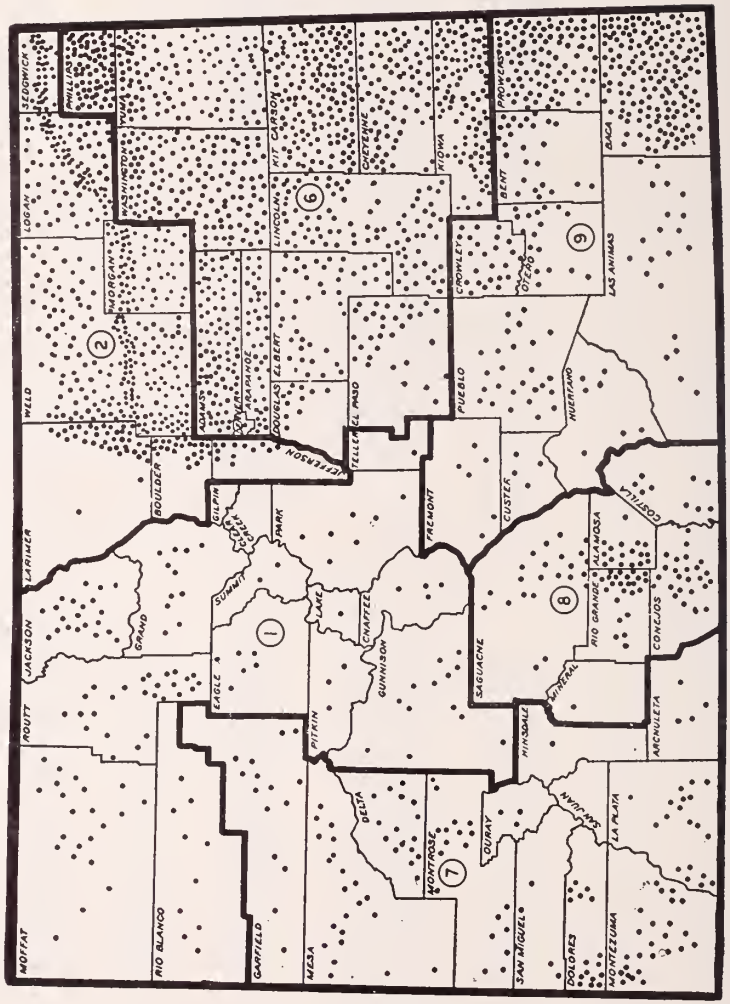

LAND AREA, FARM AND RANCH NUMBERS, ACREAGE AND VALUE
FEDERAL CENSUS, 1954

COUNTY	All Farms and Ranches Number	Approximate Land (000) Acres	All Land in Farms and Ranches Acres	Percent in Farms and Ranches	Average Size of Farms and Ranches Acres	Average Value of Land and Buildings	
						Per Farm Dollars	Per Acre Dollars
Chaffee	199	665	151,085	22.7	759	42,375	52.61
Clear Creek	14	252	10,658	4.2	761	29,514	36.76
Eagle	179	1,078	242,969	22.5	1,357	53,781	39.16
Gilpin	17	95	11,644	12.2	685	16,393	21.25
Grand	191	1,187	307,710	25.9	1,611	46,932	31.23
Gunnison	221	2,072	309,753	14.9	1,402	81,017	44.68
Jackson	112	1,039	390,446	37.6	3,486	90,709	26.39
Lake	17	243	9,769	4.0	575	55,900	42.70
Moffat	329	3,043	1,246,439	41.0	3,789	54,011	14.74
Park	159	1,386	626,303	45.2	3,939	76,268	19.83
Pitkin	82	623	118,189	19.0	1,441	67,659	40.38
Rio Blanco	228	2,088	535,279	25.6	2,348	67,804	26.59
Routt	531	1,491	531,194	35.6	1,000	34,283	36.98
Summit	36	392	44,446	11.3	1,235	71,456	57.12
Teller	95	355	143,419	40.4	1,510	24,314	17.71
Total N. W. District	2,410	16,009	4,679,303	29.2	1,942	.....	.....
Boulder	990	482	231,784	48.1	234	34,021	150.19
Jefferson	1,171	503	267,786	53.2	229	31,407	168.66
Larimer	1,521	1,673	727,150	43.5	478	35,544	75.73
Logan	1,327	1,169	1,079,567	92.3	828	40,922	50.69
Morgan	1,370	820	823,464	100.4	601	40,129	68.81
Sedgwick	417	348	293,727	84.4	704	62,099	79.17
Weld	4,087	2,563	2,094,158	81.7	512	38,141	74.73
Total N. Central and N. E. District	10,883	7,558	5,517,636	73.0	507	.....	.....
Adams	1,286	797	735,002	92.2	572	43,061	74.91
Arapahoe	674	525	512,463	97.6	760	54,870	74.54
Cheyenne	434	1,134	961,506	84.8	2,216	55,555	24.02
Denver	107	42	4,229	10.0	40	46,265	2,295.68
Douglas	350	539	364,234	67.5	1,041	54,880	46.26
Elbert	733	1,193	1,110,203	93.1	1,515	36,276	26.74
El Paso	897	1,381	1,264,569	91.6	1,410	42,988	32.64
Kiowa	443	1,147	980,899	85.5	2,214	59,039	24.39
Kit Carson	1,085	1,389	1,374,159	98.9	1,266	44,869	34.60
Lincoln	656	1,660	1,611,825	97.1	2,457	54,270	23.22
Phillips	560	435	515,597	118.5	921	60,685	66.23
Washington	1,162	1,616	1,384,642	85.7	1,192	50,113	42.01
Yuma	1,307	1,525	1,476,580	96.8	1,130	43,157	38.59
Total E. Central District	9,694	13,383	12,295,908	91.9	1,268	.....	.....
Archuleta	225	873	268,851	30.8	1,195	28,490	21.85
Delta	1,416	740	292,282	39.5	206	16,225	71.61
Dolores	203	656	148,700	22.6	732	41,149	52.90
Garfield	677	1,916	470,608	24.6	695	26,982	42.22
Hinsdale	40	676	37,803	5.6	945	25,183	32.09
La Plata	833	1,078	541,979	50.3	651	24,884	27.55
Mesa	2,443	2,120	612,785	28.9	251	18,476	78.94
Montezuma	941	1,341	912,743	68.1	970	21,020	60.75
Montrose	1,316	1,433	595,016	41.5	452	19,382	43.98
Ouray	118	346	130,194	37.7	1,103	45,250	31.68
San Juan	....	....	....	....	....	....	....
San Miguel	112	821	171,054	20.9	1,527	50,577	24.33
Total W. Central and S. W. District	8,324	12,000	4,182,015	34.9	502	.....	.....
Alamosa	398	461	395,715	85.9	994	30,933	40.83
Conejos	732	813	506,116	62.2	691	23,650	37.47
Costilla	380	778	546,562	70.3	1,438	24,341	17.75
Mineral	20	589	22,418	3.8	1,121	98,231	102.14
Rio Grande	534	586	211,856	36.1	397	46,525	122.31
Saguache	302	2,012	503,488	25.0	1,667	57,995	47.12
Total S. Central District	2,366	5,239	2,186,155	41.7	924	.....	.....
Baca	934	1,642	1,344,444	81.9	1,439	43,763	29.28
Bent	575	981	844,229	86.0	1,468	31,774	20.51
Crowley	442	514	403,692	78.6	913	27,216	28.24
Custer	171	472	232,080	49.2	1,357	37,046	24.74
Fremont	883	1,000	394,614	39.5	447	13,369	35.94
Huerfano	353	1,009	786,449	77.9	2,228	30,505	13.34
Las Animas	818	3,068	2,620,900	85.4	3,204	34,430	11.18
Otero	955	811	752,378	92.8	788	26,670	33.00
Prowers	904	1,041	967,647	93.0	1,070	40,424	39.27
Pueblo	1,037	1,537	1,177,784	76.6	1,736	23,845	22.03
Total S. E. District	7,072	12,075	9,524,217	78.9	1,347	.....	.....
State Total	40,749	66,264	38,385,234	57.9	942	.....	.....

LAND IN FARMS AND RANCHES ACCORDING TO USE—FEDERAL CENSUS, 1954

(Acres of Crop Land According to Use in 1954)

COUNTY	Crop Land Harvested		Crop Land in Cultivated Summer Fallow		Crop Land Used for Pasture Only		Other Crop Land (Failure Idle, etc.)	Indicated Total Crop Land
	Farms Reporting	Acres	Farms Reporting	Acres	Farms Reporting	Acres	Acres	Acres
Chaffee	164	11,733	14	210	100	7,345	1,555	20,843
Clear Creek	6	322	.....	.....	3	19	.....	341
Eagle	156	19,291	10	113	90	8,727	411	28,542
Gilpin	4	140	1	15	4	140	409	704
Grand	161	34,308	20	1,539	64	13,922	5,325	55,094
Gunnison	176	39,741	12	590	105	21,841	556	62,728
Jackson	102	71,268	4	750	59	30,930	579	103,527
Lake	14	1,615	.....	.....	7	3,670	52	5,337
Moffat	298	60,348	166	32,967	91	10,003	4,629	107,947
Park	110	22,566	2	38	68	9,301	840	32,745
Pitkin	73	8,720	2	200	58	6,177	1,466	16,563
Rio Blanco	203	34,706	54	6,054	75	7,318	3,159	51,237
Routt	473	85,981	168	21,529	168	15,712	4,377	127,599
Summit	33	6,757	1	160	10	1,464	308	8,689
Teller	49	2,160	7	265	40	2,371	402	5,198
Total Northwest District	2,022	399,656	461	64,430	942	138,940	24,068	627,094
Boulder	724	49,797	277	22,799	253	11,217	32,407	116,220
Jefferson	683	22,812	133	10,664	238	15,853	12,233	61,562
Larimer	1,205	94,337	454	40,661	449	22,442	35,072	192,512
Logan	1,210	279,367	813	165,609	319	20,006	40,572	505,554
Morgan	1,192	195,034	361	71,615	309	22,562	49,703	338,914
Sedgwick	392	110,216	265	65,312	98	6,789	5,833	188,150
Weld	3,636	488,916	1,405	251,058	914	61,630	166,173	967,777
Total North Central and N. E. District	9,042	1,240,479	3,708	627,718	2,580	160,499	341,993	2,370,689
Adams	1,062	166,642	587	179,117	328	21,531	81,696	448,986
Arapahoe	401	58,929	270	82,927	162	14,632	48,701	205,180
Cheyenne	332	120,683	291	155,914	79	18,541	111,493	406,631
Denver	91	1,814	3	1,395	4	71	645	3,925
Douglas	263	23,916	151	13,287	124	10,794	8,908	56,905
Elbert	549	83,036	491	76,312	312	38,187	36,324	233,859
El Paso	634	86,776	182	16,536	210	28,564	28,244	160,120
Kiowa	346	164,369	281	218,410	70	19,605	149,406	551,790
Kit Carson	884	264,599	903	314,812	179	22,404	176,422	778,237
Lincoln	540	180,176	410	164,414	107	23,255	73,593	441,438
Phillips	541	202,209	493	122,451	213	13,387	10,055	348,102
Washington	1,055	339,169	904	264,408	270	25,547	61,677	690,801
Yuma	1,200	343,747	782	164,292	318	20,371	51,034	579,444
Total East Central District	7,898	2,036,065	5,748	1,774,275	2,376	256,889	838,198	4,905,418
Archuleta	194	16,009	12	632	92	4,413	876	21,930
Delta	1,268	47,740	80	1,045	646	24,260	7,423	80,468
Dolores	188	66,722	61	9,093	29	2,377	797	78,989
Garfield	609	44,162	67	4,102	407	22,161	5,784	76,209
Hinsdale	24	3,150	.....	.....	15	1,460	40	4,650
La Plata	700	51,032	162	10,695	354	25,750	6,257	93,734
Mesa	2,209	74,293	90	1,697	779	30,751	5,679	112,420
Montezuma	798	94,678	112	4,676	418	19,191	4,204	122,749
Montrose	1,091	61,102	79	1,922	916	30,063	2,696	95,783
Ouray	104	11,200	10	393	55	3,796	640	16,029
San Juan	.....	.....	.....	.....	.....	.....	.....	.....
San Miguel	88	9,139	35	1,807	61	8,338	763	20,047
Total West Central and S. W. District	7,273	479,227	708	36,062	3,772	172,560	35,159	723,008
Alamosa	324	49,396	43	3,211	194	28,203	4,896	85,706
Conejos	611	76,263	85	5,307	313	34,607	7,314	123,491
Costilla	352	27,643	27	1,279	161	10,142	13,338	52,402
Mineral	11	2,370			7	1,340	1,368	5,078
Rio Grande	495	73,925	45	3,652	347	33,944	11,478	122,999
Saguache	268	79,768	22	1,266	174	28,105	7,794	116,933
Total South Central District	2,061	309,365	222	14,715	1,196	136,341	46,188	506,609
Baca	678	246,024	673	323,324	166	30,495	217,481	817,324
Bent	455	70,680	95	14,686	143	10,897	32,837	129,100
Crowley	384	38,963	133	17,185	68	13,374	35,641	105,163
Custer	111	12,788	10	178	69	6,983	2,416	22,365
Fremont	654	11,493	28	1,349	180	9,639	6,521	29,002
Huerfano	255	19,379	39	4,114	127	10,380	2,859	36,732
Las Animas	480	37,822	91	11,659	222	19,031	34,806	103,318
Otero	784	60,102	80	2,786	215	6,339	15,837	85,064
Prowers	749	191,985	339	141,170	221	23,705	113,261	470,121
Pueblo	753	65,661	126	25,773	195	11,768	28,765	131,967
Total Southeast District	5,303	754,897	1,614	542,224	1,606	142,611	490,424	1,930,156
State Total	33,599	5,219,689	12,461	3,059,424	12,472	1,007,840	1,776,030	11,062,974

NUMBER OF IRRIGATED FARMS AND IRRIGATED LAND IN FARMS ACCORDING TO USE FEDERAL CENSUS, 1954

COUNTY	Irrigated Farms Number	All Land in Irrigated Farms Acres	Irrigated Farms as Per Cent of all Farms (Per Cent)	Irrigated Crop Land Harvested		Irrigated Pasture		Irrigated Land in Farms Acres
				Farms Reporting	Acres	Farms Reporting	Acres	
Chaffee	164	142,977	82.4	151	10,306	84	5,868	16,174
Clear Creek	5	7,635	35.7	4	240	2	24	264
Eagle	166	229,791	92.7	148	18,311	118	12,510	30,821
Gilpin	2	900	11.8	1	70	1	200	270
Grand	162	295,206	84.8	150	30,380	52	7,317	37,697
Gunnison	197	299,476	89.1	169	38,417	127	20,445	58,862
Jackson	102	377,265	91.1	96	69,950	69	46,724	116,674
Lake	12	8,976	70.6	9	1,238	7	3,003	4,241
Moffat	145	862,000	44.1	136	16,549	54	6,951	23,500
Park	58	391,134	36.5	51	8,570	13	1,632	10,202
Pitkin	76	115,166	92.7	70	8,352	60	5,631	13,983
Rio Blanco	165	408,411	72.4	156	23,745	84	5,516	29,261
Routt	311	397,308	58.6	290	33,218	127	10,062	43,280
Summit	34	43,568	94.4	33	6,537	16	4,350	10,887
Teller	5	9,347	5.3	5	42	1	10	52
Total Northwest District	1,604	3,589,160	66.6	1,469	265,925	815	130,243	396,168
Boulder	687	148,038	69.4	598	32,251	324	9,918	42,169
Jefferson	621	114,833	53.0	512	10,831	241	3,029	13,860
Larimer	1,234	537,213	81.1	1,098	75,353	538	11,561	86,914
Logan	574	307,184	43.3	563	66,620	156	4,723	71,343
Morgan	966	386,021	70.5	950	106,949	238	4,165	111,114
Sedgwick	132	78,985	31.7	132	17,660	19	485	18,145
Weld	3,047	895,921	74.6	3,001	279,480	638	23,185	302,665
Total N. Central and N. E. Ditsrict	7,261	2,468,195	66.7	6,854	589,144	2,154	57,066	646,210
Adams	693	237,424	53.9	664	29,440	153	3,211	32,651
Arapahoe	193	170,744	28.6	164	6,801	66	955	7,756
Cheyenne	8	28,640	1.8	8	340	1	15	355
Denver	28	327	26.2	27	235	1	11	246
Douglas	69	114,456	19.7	68	3,630	9	410	4,040
Elbert	48	117,211	6.5	43	2,157	8	271	2,428
El Paso	139	269,394	15.5	127	9,650	41	4,545	14,195
Kiowa	4	35,936	0.9	4	2,330	1	15	2,345
Kit Carson	47	132,998	4.3	46	4,221	3	175	4,396
Lincoln	41	300,758	6.3	39	3,377	11	11,200	14,577
Phillips	14	54,676	2.5	14	1,747	8	193	1,940
Washington	105	175,284	9.0	105	10,252	27	498	10,750
Yuma	64	94,296	4.9	61	4,575	18	542	5,117
Total East Central District	1,453	1,732,144	15.0	1,370	78,755	347	22,041	100,796
Archuleta	152	218,408	67.6	143	11,500	91	5,813	17,313
Delta	1,335	280,075	94.3	1,242	47,114	818	21,390	68,504
Dolores	9	10,583	4.4	8	475	5	186	661
Garfield	621	410,239	91.7	576	37,192	418	15,365	52,557
Hinsdale	32	35,213	80.0	24	3,150	11	830	3,980
La Plata	648	457,307	77.8	577	31,883	462	21,016	52,899
Mesa	2,332	569,768	96.2	2,204	73,434	1,128	40,703	114,137
Montezuma	683	792,429	72.6	597	31,947	520	23,047	54,994
Montrose	1,231	560,879	93.5	1,071	59,288	940	32,327	91,615
Ouray	108	125,527	89.8	99	10,792	77	4,450	15,242
San Juan	..	.	..	.....	.	.....	..	..
San Miguel	66	151,204	58.9	58	4,046	51	7,472	11,518
Total W. Central and S. W. District	7,217	3,611,632	86.7	6,599	310,821	4,521	172,599	483,420
Alamosa	309	364,569	77.6	295	43,279	149	18,618	61,897
Conejos	598	490,014	81.7	565	68,046	254	20,203	88,249
Costilla	349	484,606	91.8	346	26,951	50	4,724	31,675
Mineral	12	20,161	60.0	11	1,665	5	941	2,606
Rio Grande	497	205,895	93.1	491	72,862	335	32,756	105,618
Saguache	245	293,713	81.1	235	50,826	106	17,813	68,639
Total South Central District	2,010	1,858,958	85.0	1,943	263,629	899	95,055	358,684
Baca	53	170,618	5.7	52	4,891	5	182	5,073
Bent	397	310,488	69.0	391	44,591	55	1,373	45,964
Crowley	351	187,625	79.4	350	21,845	24	867	22,712
Custer	82	132,319	48.0	77	7,202	33	3,450	10,652
Fremont	660	248,923	74.7	621	8,761	134	1,575	10,336
Huerfano	152	370,615	43.1	150	7,553	12	667	8,220
Las Animas	276	727,529	33.7	269	13,097	40	2,446	15,543
Otero	731	420,114	76.5	711	50,629	141	1,595	52,224
Prowers	537	317,807	59.4	531	73,472	86	2,564	76,036
Pueblo	571	446,770	55.1	562	29,934	56	949	30,883
Total Southeast District	3,810	3,332,808	53.9	3,714	261,975	586	15,668	277,643
State Total	23,355	16,592,897	57.3	21,949	1,770,249	9,322	492,672	2,262,921

CORN—ALL PURPOSES—1957

COUNTY	IRRIGATED			NON-IRRIGATED			TOTAL		
	Acres Harvested	Bushels Per Acre	Production Bushels	Acres Harvested	Bushels Per Acre	Production Bushels	Acres Harvested	Production Bushels	Value Dollars
Chaffee	60	44	2,640	.....	.....	.....	60	2,640	3,010
Clear Creek	.....	.....	.....	.....	.....	.....	.....	.....	.....
Eagle	60	46	2,760	.....	.....	.....	60	2,760	3,174
Gilpin	.....	.....	.....	.....	.....	.....	.....	.....	.....
Grand	.....	.....	.....	.....	.....	.....	.....	.....	.....
Gunnison	80	46	3,680	.....	.....	.....	80	3,680	4,232
Jackson	.....	.....	.....	.....	.....	.....	.....	.....	.....
Lake	.....	.....	.....	.....	.....	.....	.....	.....	.....
Moffat	40	46	1,840	40	25	1,000	80	2,840	3,380
Park	.....	.....	.....	.....	.....	.....	.....	.....	.....
Pitkin	60	45	2,700	.....	.....	.....	60	2,700	3,105
Rio Blanco	20	44	880	40	25	1,000	60	1,880	2,218
Routt	.....	.....	.....	.....	.....	.....	.....	.....	.....
Summit	.....	.....	.....	.....	.....	.....	.....	.....	.....
Teller	.....	.....	.....	.....	.....	.....	.....	.....	.....
Total Northwest District	320	45.3	14,500	80	25.0	2,000	400	16,500	19,119
Boulder	18,210	63	1,147,230	300	25	7,500	18,510	1,154,730	1,327,940
Jefferson	4,570	53	242,210	630	25	15,750	5,200	257,960	299,234
Larimer	25,600	67	1,715,200	260	26	6,760	25,860	1,721,960	1,980,254
Logan	25,790	63	1,624,770	7,040	26	183,040	32,830	1,807,810	2,006,669
Morgan	51,150	74	3,785,100	3,950	24	94,800	55,100	3,879,900	4,379,904
Sedgwick	7,570	73	552,610	3,430	32	109,760	11,000	662,370	735,231
Weld	80,360	73	5,867,530	5,140	25	128,500	85,500	5,996,030	6,835,474
Total N. Central and N. E. District	213,250	70.0	14,934,650	20,750	26.3	546,110	234,000	15,480,760	17,564,706
Adams	12,710	62	788,020	2,650	25	66,250	15,360	854,270	956,782
Arapahoe	810	57	46,170	2,040	21	42,840	2,850	89,010	98,801
Cheyenne	290	43	12,470	2,670	19	50,730	2,960	63,200	69,520
Denver	.....	.....	.....	.....	.....	.....	.....	.....	.....
Douglas	930	43	39,900	4,220	18	75,960	5,150	115,950	129,864
Elbert	350	44	15,400	16,750	21	351,750	17,100	367,150	407,536
El Paso	1,820	42	76,440	22,680	17	385,560	24,500	462,000	522,060
Kiowa	380	42	15,960	390	16	6,240	770	22,200	24,642
Kit Carson	8,200	65	533,000	10,950	26	284,700	19,150	817,700	891,293
Lincoln	600	49	29,400	8,550	22	188,100	9,150	217,500	237,075
Phillips	1,450	70	101,500	15,280	29	443,120	16,730	544,620	593,636
Washington	4,760	65	309,400	11,340	22	249,480	16,100	558,880	603,590
Yuma	5,600	66	369,600	64,230	24	1,565,950	69,830	1,935,550	2,109,750
Total East Central District	37,900	61.7	2,337,350	161,750	22.9	3,710,680	199,650	6,048,030	6,644,549
Archuleta	140	48	6,720	240	18	4,320	380	11,040	12,806
Delta	7,200	64	460,800	100	18	1,800	7,300	462,600	531,990
Dolores	.....	.....	.....	320	17	5,440	320	5,440	6,365
Garfield	1,780	47	83,660	130	18	2,340	1,910	86,000	101,480
Hinsdale	.....	.....	.....	.....	.....	.....	.....	.....	.....
La Plata	1,280	49	62,720	500	18	9,000	1,780	71,720	83,195
Mesa	12,310	62	763,220	90	19	1,710	12,400	764,930	887,319
Montezuma	1,100	50	55,000	60	19	1,140	1,160	56,140	66,245
Montrose	6,800	57	387,600	70	19	1,330	6,870	388,930	451,159
Ouray	70	51	3,570	.....	.....	.....	70	3,570	4,141
San Juan	.....	.....	.....	.....	.....	.....	.....	.....	.....
San Miguel	170	53	9,010	70	18	1,260	240	10,270	11,913
Total West Central and S. W. District	30,850	59.4	1,832,300	1,580	17.9	28,340	32,430	1,860,640	2,156,613
Alamosa	900	53	47,700	.....	.....	.....	900	47,700	55,332
Conejos	1,310	54	70,740	.....	.....	.....	1,310	70,740	84,181
Costilla	530	53	28,090	.....	.....	.....	530	28,090	33,146
Mineral	.....	.....	.....	.....	.....	.....	.....	.....	.....
Rio Grande	3,510	55	193,050	.....	.....	.....	3,510	193,050	223,938
Saguache	350	52	18,200	.....	.....	.....	350	18,200	21,112
Total South Central District	6,600	54.2	357,780	.....	.....	.....	6,600	357,780	417,709
Baca	1,410	48	67,680	2,340	14	32,760	3,750	100,440	114,502
Bent	5,910	47	277,770	610	14	8,540	6,520	286,310	326,393
Crowley	8,190	57	466,830	580	22	12,760	8,770	479,590	546,733
Custer	100	42	4,200	90	19	1,710	190	5,910	6,856
Fremont	1,880	42	78,960	170	19	3,230	2,050	82,190	96,162
Huerfano	390	42	16,380	320	19	6,080	710	22,460	26,054
Las Animas	480	39	18,720	610	19	11,590	1,090	30,310	34,856
Otero	15,720	59	927,480	200	22	4,400	15,920	931,880	1,071,662
Prowers	6,060	44	266,640	1,190	14	16,660	7,250	283,300	322,962
Pueblo	8,940	54	482,760	1,730	18	31,140	10,670	513,900	596,124
Total Southeast District	49,080	53.1	2,607,420	7,840	16.4	128,870	56,920	2,736,290	3,142,304
State Total	338,000	65.3	22,084,000	192,000	23.0	4,416,000	530,000	26,500,000	29,945,000

WINTER WHEAT—1957

COUNTY	IRRIGATED			NON-IRRIGATED			TOTAL		
	Acres Harvested	Bushels Per Acre	Production Bushels	Acres Harvested	Bushels Per Acre	Production Bushels	Acres Harvested	Production Bushels	Value Dollars
Chaffee	230	35	8,050	.....	.....	.....	230	8,050	13,846
Clear Creek	.....	.....	.....	.....	.....	.....	.....	.....	.....
Eagle	30	32	960	.....	.....	.....	30	960	1,642
Gilpin	.....	.....	.....	.....	.....	.....	.....	.....	.....
Grand	90	33	2,970	930	25	23,250	1,020	26,220	45,361
Gunnison	.....	.....	.....	.....	.....	.....	.....	.....	.....
Jackson	.....	.....	.....	550	26	14,300	550	14,300	24,453
Lake	.....	.....	.....	.....	.....	.....	.....	.....	.....
Moffat	180	36	6,480	26,690	24	640,560	26,870	647,040	1,112,909
Park	.....	.....	.....	.....	.....	.....	.....	.....	.....
Pitkin	30	32	960	210	25	5,250	240	6,210	10,619
Rio Blanco	90	36	3,240	5,010	29	145,290	5,100	148,530	253,986
Routt	80	33	2,640	18,880	28	528,640	18,960	531,280	913,802
Summit	.....	.....	.....	.....	.....	.....	.....	.....	.....
Teller	.....	.....	.....	.....	.....	.....	.....	.....	.....
Total Northwest District	730	34.7	25,300	52,270	26.0	1,357,290	53,000	1,382,590	2,376,618
Boulder	1,910	39	74,490	8,520	22	187,440	10,430	261,930	476,713
Jefferson	850	33	28,050	12,020	23	276,460	12,870	304,510	560,298
Larimer	1,820	38	69,160	24,630	24	591,120	26,450	660,280	1,201,710
Logan	1,710	32	54,720	149,740	25	3,743,500	151,450	3,798,220	6,988,725
Morgan	5,160	43	221,480	43,030	23	989,690	48,190	1,211,170	2,216,441
Sedgwick	220	34	7,480	67,900	31	2,104,900	68,120	2,112,380	3,865,655
Weld	5,640	36	203,040	132,810	24	3,187,440	138,450	3,390,480	6,170,674
Total N. Central and N. E. District	17,310	38.0	658,420	438,650	25.3	11,080,550	455,960	11,738,970	21,480,216
Adams	2,390	36	86,040	86,580	22	1,904,760	88,970	1,990,800	3,663,072
Arapahoe	230	37	8,510	41,950	19	797,050	42,180	805,560	1,482,230
Cheyenne	160	34	5,440	3,050	15	45,750	3,210	51,190	94,190
Denver	.....	.....	.....	.....	.....	.....	.....	.....	.....
Douglas	150	33	4,950	10,690	24	256,560	10,840	261,510	481,178
Elbert	10	32	320	49,290	21	1,035,090	49,300	1,035,410	1,905,154
El Paso	120	33	3,960	8,820	17	149,940	8,940	153,900	284,715
Kiowa	250	33	8,250	13,310	13	173,030	13,560	181,280	335,368
Kit Carson	1,890	34	64,260	13,030	22	286,660	14,920	350,920	649,202
Lincoln	150	34	5,100	75,360	20	1,507,200	75,510	1,512,300	2,767,509
Phillips	20	37	740	114,190	30	3,425,700	114,210	3,426,440	6,338,914
Washington	880	40	35,200	219,660	27	5,912,860	220,540	5,948,060	10,887,814
Yuma	320	34	10,880	161,660	25	4,041,500	161,980	4,052,380	7,496,903
Total East Central District	6,570	35.6	233,650	797,590	24.5	19,536,100	804,160	19,769,750	36,386,249
Archuleta	120	31	3,720	600	21	12,600	720	16,320	28,397
Delta	260	39	10,140	60	23	1,380	320	11,520	20,390
Dolores	.....	.....	.....	18,420	22	405,240	18,420	405,240	705,118
Garfield	430	29	12,470	2,530	20	50,600	2,960	63,070	109,742
Hinsdale	.....	.....	.....	.....	.....	.....	.....	.....	.....
La Plata	3,790	34	128,860	5,010	20	100,200	8,800	229,060	398,564
Mesa	860	33	28,380	500	21	10,500	1,360	38,880	69,206
Montezuma	520	33	17,160	14,220	21	298,620	14,740	315,780	552,615
Montrose	940	41	38,540	180	22	3,960	1,120	42,500	74,800
Ouray	20	37	740	370	20	7,400	390	8,140	14,245
San Juan	.....	.....	.....	.....	.....	.....	.....	.....	.....
San Miguel	160	38	6,080	1,830	20	36,600	1,990	42,680	74,263
Total West Central S. W. District	7,100	34.7	246,090	43,720	21.2	927,100	50,820	1,173,190	2,047,340
Alamosa	.....	.....	.....	.....	.....	.....	.....	.....	.....
Conejos	.....	.....	.....	.....	.....	.....	.....	.....	.....
Costilla	.....	.....	.....	.....	.....	.....	.....	.....	.....
Mineral	.....	.....	.....	.....	.....	.....	.....	.....	.....
Rio Grande	.....	.....	.....	.....	.....	.....	.....	.....	.....
Saguache	.....	.....	.....	.....	.....	.....	.....	.....	.....
Total South Central District	.....	.....	.....	.....	.....	.....	.....	.....	.....
Baca	2,550	29	73,950	32,910	14	460,740	35,460	534,690	999,870
Bent	1,070	27	28,890	530	13	6,890	1,600	35,780	66,551
Crowley	200	40	8,000	1,400	15	21,000	1,600	29,000	54,230
Custer	50	34	1,700	1,150	16	18,400	1,200	20,100	36,582
Fremont	160	36	5,760	690	16	11,040	850	16,800	31,416
Huerfano	60	33	1,980	3,970	15	59,550	4,030	61,530	113,215
Las Animas	220	28	6,160	16,700	13	217,100	16,920	223,260	417,496
Otero	1,760	43	75,680	190	14	2,660	1,950	78,340	146,496
Prowers	2,400	32	76,800	5,760	12	69,120	8,160	145,920	271,411
Pueblo	820	41	33,620	7,470	18	134,460	8,290	168,080	314,310
Total Southeast District	9,290	33.6	312,540	70,770	14.1	1,000,960	80,060	1,313,500	2,451,577
State Total	41,000	36.0	1,476,000	1,403,000	24.2	33,902,000	1,444,000	35,378,000	64,742,000

SPRING WHEAT—1957

COUNTY	IRRIGATED			NON-IRRIGATED			TOTAL		
	Acres Harvested	Bushels Per Acre	Prod. Bushels	Acres Harvested	Bushels Per Acre	Prod. Bushels	Acres Harvested	Prod. Bushels	Value Dollars
Chaffee	70	30	2,100	10	24	240	80	2,340	4,212
Clear Creek									
Eagle	300	41	12,300				300	12,300	22,017
Gilpin									
Grand	20	37	740				20	740	1,302
Gunnison	10	38	380	40	24	960	50	1,340	2,385
Jackson				30	21	630	30	630	1,109
Lake									
Moffat	110	33	3,630	7,150	23	168,910	7,260	172,540	300,220
Park									
Pitkin	160	37	5,920				160	5,920	10,597
Rio Blanco	120	37	4,440	900	25	22,500	1,020	26,940	46,876
Routt	180	35	6,300	4,900	23	112,700	5,080	119,000	209,440
Summit									
Teller									
Total Nortwest District	970	36.9	35,810	13,030	23.5	305,940	14,000	341,750	598,158
Boulder	370	35	12,950	210	16	3,360	580	16,310	29,684
Jefferson	70	33	2,310	110	21	2,310	180	4,620	8,501
Larimer	580	38	22,040	670	23	15,410	1,250	37,450	68,159
Logan	40	31	1,240	310	16	4,960	350	6,200	11,408
Morgan	160	38	6,080	630	17	10,710	790	16,790	30,558
Sedgwick	20	33	660	300	23	6,900	320	7,560	13,910
Weld	890	38	33,820	1,920	17	32,640	2,810	66,460	120,957
Total N. Central and N. E. District	2,130	37.1	79,100	4,150	18.4	76,290	6,280	155,390	283,177
Adams	340	29	9,860	620	15	9,300	960	19,160	35,829
Arapahoe				1,750	14	24,500	1,750	24,500	46,060
Cheyenne									
Denver									
Douglas	30	29	870	90	16	1,440	120	2,310	4,343
Elbert	40	29	1,160	450	12	5,400	490	6,560	12,202
El Paso	20	28	560	180	11	1,980	200	2,540	4,775
Kiowa	90	27	2,430				90	2,430	4,471
Kit Carson				310	14	4,340	310	4,340	8,116
Lincoln									
Phillips									
Washington	20	30	600	170	15	2,550	190	3,150	5,859
Yuma	10	30	300	70	17	1,190	80	1,490	2,771
Total East Central District	550	28.7	15,780	3,640	13.9	50,700	4,190	66,480	124,426
Archuleta	370	34	12,580	310	18	5,580	680	18,160	32,506
Delta	820	40	32,800	40	21	840	860	33,640	60,552
Dolores				150	18	2,700	150	2,700	4,806
Garfield	1,230	38	46,740	1,970	21	41,370	3,200	88,110	157,717
Hinsdale									
La Plata	570	30	17,100	760	21	15,960	1,330	33,060	59,177
Mesa	310	35	10,850	70	21	1,470	380	12,320	22,176
Montezuma	390	32	12,480	950	22	20,900	1,340	33,380	59,750
Montrose	3,300	41	135,300	380	22	8,360	3,680	143,660	255,522
Ouray	110	40	4,400	40	22	880	150	5,280	9,398
San Juan									
San Miguel	130	40	5,200	340	22	7,480	470	12,680	22,570
Total W. Central and S. W. District	7,230	38.4	277,450	5,010	21.1	105,540	12,240	382,990	684,174
Alamosa	730	26	18,980				730	18,980	34,164
Conejos	1,150	27	31,050				1,150	31,050	55,890
Costilla	670	32	21,440				670	21,440	38,592
Mineral									
Rio Grande	2,830	33	94,190				2,830	94,190	170,484
Saguache	320	23	7,360				320	7,360	13,248
Total South Central District	5,700	30.4	173,020				5,700	173,020	312,378
Baca	100	31	3,100	100	6	600	200	3,700	6,882
Bent	50	34	1,700	120	6	720	170	2,420	4,525
Crowley	30	40	1,200	90	14	1,260	120	2,460	4,625
Custer	20	32	640	90	9	810	110	1,450	2,712
Fremont	30	29	870	10	6	60	40	930	1,748
Huerfano	20	30	600	60	6	360	80	960	1,786
Las Animas	60	29	1,740	200	5	1,000	260	2,740	5,124
Otero	40	41	1,640				40	1,640	3,083
Prowers	50	31	1,550	160	6	960	210	2,510	4,694
Pueblo	20	40	800	340	14	4,760	360	5,560	10,508
Total Southeast District	420	33.0	13,840	1,170	9.0	10,530	1,590	24,370	45,687
State Total	17,000	35.0	595,000	27,000	20.3	549,000	44,000	1,144,000	2,048,000

OATS—1957
(Threshed or Combined)

COUNTY	IRRIGATED			NON-IRRIGATED			TOTAL		
	Acres Harvested	Bushels Per Acre	Prod. Bushels	Acres Harvested	Bushels Per Acre	Prod. Bushels	Acres Harvested	Prod. Bushels	Value Dollars
Chaffee	610	45	27,450	160	22	3,520	770	30,970	21,989
Clear Creek	...	...	...	...	...	...	...	...	...
Eagle	1,310	55	72,050	...	...	...	1,310	72,050	48,994
Gilpin	...	...	...	...	...	...	...	...	...
Grand	770	41	31,570	800	32	25,600	1,570	57,170	39,447
Gunnison	90	37	3,330	90	20	1,800	180	5,130	3,540
Jackson	30	36	1,080	60	22	1,320	90	2,400	1,608
Lake	...	...	...	...	...	...	...	...	...
Moffat	360	47	16,920	1,900	35	66,500	2,260	83,420	55,891
Park	...	...	...	...	...	...	...	...	...
Pitkin	630	53	33,390	...	...	...	630	33,390	23,039
Rio Blanco	1,190	50	59,500	830	38	31,540	2,020	91,040	61,907
Routt	320	38	12,160	5,910	39	230,490	6,230	242,650	162,576
Summit	...	...	...	130	25	3,250	130	3,250	2,242
Teller	...	...	...	120	25	3,000	120	3,000	2,100
Total Northwest District	5,310	48.5	257,450	10,000	36.7	367,020	15,310	624,470	423,333
Boulder	3,630	45	163,350	450	23	10,350	4,080	173,700	118,116
Jefferson	1,010	44	44,440	1,380	27	37,260	2,390	81,700	56,373
Larimer	4,910	54	265,140	870	30	26,100	5,780	291,240	195,131
Logan	1,450	39	56,550	4,840	25	121,000	6,290	177,550	117,183
Morgan	3,060	36	110,160	790	26	20,540	3,850	130,700	87,569
Sedgwick	140	43	6,020	2,650	37	98,050	2,790	104,070	68,686
Weld	9,860	51	502,860	6,040	25	151,000	15,900	653,860	438,086
Total N. Central and N. E. District	24,060	47.7	1,148,520	17,020	27.3	464,300	41,080	1,612,820	1,081,144
Adams	2,350	51	119,850	1,920	24	46,080	4,270	165,930	114,523
Arapahoe	300	47	14,100	430	22	9,460	730	23,560	16,021
Cheyenne	20	38	760	320	15	4,800	340	5,560	3,781
Denver	...	...	...	...	...	...	...	...	...
Douglas	240	39	9,360	2,470	28	69,160	2,710	78,520	54,964
Elbert	40	39	1,560	7,030	19	133,570	7,070	135,130	91,888
El Paso	520	43	22,360	4,900	17	82,510	5,420	104,870	74,458
Kiowa	20	38	760	230	12	2,760	250	3,520	2,394
Kit Carson	180	42	7,560	5,840	24	140,160	6,020	147,720	100,450
Lincoln	50	40	2,000	3,710	20	74,200	3,760	76,200	51,054
Phillips	100	45	4,500	3,100	30	93,000	3,200	97,500	64,350
Washington	280	45	12,600	5,480	21	115,080	5,760	127,680	82,992
Yuma	60	43	2,580	2,660	26	69,160	2,720	71,740	48,066
Total East Central District	4,160	47.6	197,990	38,090	22.1	839,940	42,250	1,037,930	704,941
Archuleta	570	46	26,220	600	29	17,400	1,170	43,620	30,970
Delta	3,080	48	147,840	130	25	3,250	3,210	151,090	101,230
Dolores	40	36	1,440	170	36	6,120	210	7,560	5,216
Garfield	2,340	52	121,680	330	32	10,560	2,670	132,240	89,923
Hinsdale	...	...	...	...	...	...	...	...	...
La Plata	3,450	42	144,900	1,760	31	54,560	5,210	199,460	135,633
Mesa	5,410	40	216,400	310	24	7,440	5,720	223,840	152,211
Montezuma	1,660	41	68,060	580	37	21,460	2,240	89,520	62,664
Montrose	4,990	46	229,540	300	37	11,100	5,290	240,640	161,229
Ouray	240	45	10,800	120	36	4,320	360	15,120	10,130
San Juan	...	...	...	...	...	...	...	...	...
San Miguel	600	47	28,200	230	36	8,280	830	36,480	24,442
Total W. Central and S. W. District	22,380	44.5	995,080	4,530	31.9	144,490	26,910	1,139,570	773,648
Alamosa	5,700	31	176,700	...	...	...	5,700	176,700	114,855
Conejos	12,140	37	449,180	...	...	...	12,140	449,180	287,475
Costilla	2,590	43	111,370	...	...	...	2,590	111,370	71,277
Mineral	...	...	...	...	...	...	...	...	...
Rio Grande	9,340	41	382,940	...	...	...	9,340	382,940	245,081
Saguache	8,830	38	335,540	...	...	...	8,830	335,540	218,101
Total South Central District	38,600	37.7	1,455,730	...	...	...	38,600	1,455,730	936,789
Baca	120	40	4,800	...	...	...	120	4,800	3,312
Bent	1,130	39	44,070	30	12	360	1,160	44,430	30,657
Crowley	580	38	22,040	...	...	...	580	22,040	15,208
Custer	840	32	26,880	450	26	11,700	1,290	38,580	26,234
Fremont	870	41	35,670	80	24	1,920	950	37,590	27,065
Huerfano	740	50	37,000	750	25	18,750	1,490	55,750	39,025
Las Animas	280	40	11,200	340	24	8,160	620	19,360	13,746
Otero	2,310	48	110,880	100	18	1,800	2,410	112,680	78,876
Prowers	1,670	42	70,140	220	12	2,640	1,890	72,780	50,218
Pueblo	950	49	46,550	390	28	10,920	1,340	57,470	40,804
Total Southeast District	9,490	43.1	409,230	2,360	23.8	56,250	11,850	465,480	325,145
State Total	104,000	42.9	4,464,000	72,000	26.0	1,872,000	176,000	6,336,000	4,245,000

BARLEY—1957

COUNTY	IRRIGATED			NON-IRRIGATED			TOTAL		
	Acres Harvested	Bushels Per Acre	Prod. Bushels	Acres Harvested	Bushels Per Acre	Prod. Bushels	Acres Harvested	Prod. Bushels	Value Dollars
Chaffee	400	43	17,200	...	26	...	400	17,200	13,416
Clear Creek	...	...	...	...	...	...	...	...	...
Eagle	280	46	12,880	...	...	...	280	12,880	10,175
Gilpin	...	...	...	...	...	...	...	...	...
Grand	130	35	4,550	880	26	22,880	1,010	27,430	21,395
Gunnison	10	36	360	20	24	480	30	840	664
Jackson	...	...	...	...	...	...	...	...	...
Lake	...	...	...	...	...	...	...	...	...
Moffat	160	49	7,840	7,000	24	168,000	7,160	175,840	138,914
Park	...	...	...	...	...	...	...	...	...
Pitkin	170	53	9,010	...	...	...	170	9,010	7,118
Rio Blanco	380	51	19,380	560	41	22,960	940	42,340	33,449
Routt	100	45	4,500	17,790	34	604,860	17,890	609,360	469,207
Summit	30	40	1,200	40	24	960	70	2,160	1,685
Teller	...	...	...	50	20	1,000	50	1,000	780
Total Northwest District	1,660	46.3	76,920	26,340	31.2	821,140	28,000	898,060	696,803
Boulder	15,500	46	713,000	5,900	30	177,000	21,400	890,000	694,200
Jefferson	1,400	42	58,800	4,350	34	147,900	5,750	206,700	163,293
Larimer	16,770	51	855,270	12,680	28	355,040	29,450	1,210,310	931,939
Logan	7,140	36	257,040	13,710	26	356,460	20,850	613,500	466,260
Morgan	9,090	45	409,050	14,820	21	311,220	23,910	720,270	561,811
Sedgwick	870	32	27,840	6,380	34	216,920	7,250	244,760	183,570
Weld	48,450	49	2,374,050	73,420	23	1,688,660	121,870	4,062,710	3,168,999
Total N. Central and N. E. District	99,220	47.3	4,695,050	131,260	24.8	3,253,200	230,480	7,948,250	6,170,072
Adams	6,030	43	259,290	61,170	25	1,523,740	67,200	1,783,030	1,372,933
Arapahoe	620	37	22,940	32,900	23	756,700	33,520	779,640	600,323
Cheyenne	20	34	680	4,180	12	50,160	4,200	50,840	37,622
Denver	...	...	...	...	...	...	...	...	...
Douglas	130	42	5,460	3,150	30	94,500	3,280	99,960	78,968
Elbert	20	38	760	9,180	21	192,780	9,200	193,540	149,026
El Paso	150	35	5,250	1,630	19	30,970	1,780	36,220	29,338
Kiowa	180	34	6,120	9,290	9	83,610	9,470	89,730	66,400
Kit Carson	160	39	6,240	24,460	21	513,660	24,620	519,900	379,527
Lincoln	...	...	...	10,240	15	153,600	10,240	153,600	115,200
Phillips	10	35	350	17,170	34	583,780	17,180	584,130	426,415
Washington	670	40	26,800	32,780	23	753,940	33,450	780,740	577,748
Yuma	650	38	24,700	10,250	24	246,000	10,900	270,700	194,904
Total East Central District	8,640	41.5	358,590	216,400	23.0	4,983,440	225,040	5,342,030	4,028,404
Archuleta	190	53	10,070	300	36	10,800	490	20,870	16,905
Delta	4,230	48	203,040	40	31	1,240	4,270	204,280	165,467
Dolores	...	...	...	400	31	12,400	400	12,400	10,168
Garfield	4,070	44	179,080	950	29	27,550	5,020	206,630	171,503
Hinsdale	...	...	...	...	...	...	...	...	...
La Plata	3,900	38	148,200	2,600	28	72,800	6,500	221,000	183,430
Mesa	2,250	38	85,500	150	25	3,750	2,400	89,250	74,078
Montezuma	2,500	37	92,500	750	27	20,250	3,250	112,750	94,710
Montrose	4,260	56	238,560	350	35	12,250	4,610	250,810	203,156
Ouray	250	39	9,750	520	33	17,160	770	26,910	21,797
San Juan	...	...	...	...	...	...	...	...	...
San Miguel	890	60	53,400	400	30	12,000	1,290	65,400	53,628
Total W. Central and S. W. District	22,540	45.3	1,020,100	6,460	29.4	190,200	29,000	1,210,300	994,842
Alamosa	7,050	26	183,300	...	...	...	7,050	183,300	137,475
Conejos	11,200	41	462,650	...	...	...	11,200	462,650	337,734
Costilla	7,680	37	284,160	...	...	...	7,680	284,160	210,278
Mineral	...	...	...	...	...	...	...	...	...
Rio Grande	14,400	41	590,400	...	...	...	14,400	590,400	448,704
Saguache	6,800	36	244,800	...	...	...	6,800	244,800	183,600
Total South Central District	47,130	37.5	1,765,310	...	...	...	47,130	1,765,310	1,317,791
Baca	100	32	3,200	7,770	12	93,240	7,870	96,440	74,259
Bent	4,050	27	109,350	300	14	4,200	4,350	113,550	86,298
Crowley	1,840	41	75,440	100	16	1,600	1,940	77,040	59,321
Custer	210	34	7,140	640	26	16,640	850	23,780	19,024
Fremont	760	35	26,600	260	20	5,200	1,020	31,800	25,440
Huerfano	680	44	29,920	2,430	20	48,600	3,110	78,520	60,460
Las Animas	820	32	26,240	1,480	19	28,120	2,300	54,360	42,401
Otero	4,820	43	207,260	150	15	2,250	4,970	209,510	163,418
Prowers	4,750	36	171,000	1,650	13	21,450	6,400	192,450	148,187
Pueblo	2,780	46	127,880	1,760	22	38,720	4,540	166,600	133,280
Total Southeast District	20,810	37.7	784,030	16,540	15.7	260,020	37,350	1,044,050	812,088
State Total	200,000	43.5	8,700,000	397,000	23.9	9,508,000	597,000	18,208,000	14,020,000

POTATOES—1957

COUNTY	IRRIGATED			NON-IRRIGATED			TOTAL		
	Acres Harvested	Cwt. Per Acre	Prod. Cwt.	Acres Harvested	Cwt. Per Acre	Prod. Cwt.	Acres Harvested	Prod. Cwt.	Value Dollars
Chaffee	40	125	5,000				40	5,000	11,550
Clear Creek									
Eagle	460	185	85,100				460	85,100	190,624
Gilpin									
Grand	10	65	650				10	650	1,502
Gunnison	20	95	1,900				20	1,900	4,370
Jackson									
Lake									
Moffat	20	65	1,300	20	31	620	40	1,920	4,358
Park	10	45	450				10	450	1,026
Pitkin	120	155	18,600				120	18,600	42,408
Rio Blanco	20	95	1,900				20	1,900	4,294
Routt	40	95	3,800	100	51	5,100	140	8,900	20,114
Summit				10	25	250	10	250	575
Teller				10	25	250	10	250	565
Total Northwest District	740	160	118,700	140	44	6,220	880	124,920	281,386
Boulder									
Jefferson									
Larimer	230	195	44,850				230	44,850	91,046
Logan	30	180	5,400				30	5,400	11,016
Morgan	1,650	185	305,250	20	52	1,040	1,670	306,290	624,832
Sedgwick	700	180	126,000	20	65	1,300	720	127,300	262,238
Weld	12,240	195	2,386,850	130	65	8,450	12,370	2,395,300	4,742,694
Total N. Central and N. E. District	14,850	193	2,868,350	170	64	10,790	15,020	2,879,140	5,731,826
Adams	50	190	9,500				50	9,500	19,665
Arapahoe									
Cheyenne									
Denver									
Douglas									
Elbert									
El Paso									
Kiowa									
Kit Carson									
Lincoln									
Phillips									
Washington	10	155	1,550	20	40	800	30	2,350	4,747
Yuma	40	180	7,200				40	7,200	14,544
Total East Central District	100	182	18,250	20	40	800	120	19,050	38,956
Archuleta	10	150	1,500				10	1,500	3,435
Delta	50	195	7,750				50	7,750	17,282
Dolores				10	63	630	10	630	1,436
Garfield	250	165	41,250	10	56	560	260	41,810	93,236
Hinsdale									
La Plata	80	145	11,600	10	65	650	90	12,250	28,052
Mesa	120	160	19,200				120	19,200	43,200
Montezuma	120	145	17,400	20	65	1,300	140	18,700	42,262
Montrose	500	195	97,500	10	70	700	510	98,200	218,004
Ouray									
San Juan									
San Miguel	10	135	1,350				10	1,350	3,078
Total W. Central and S. W. District	1,140	173	197,550	60	64	3,840	1,200	201,390	449,985
Alamosa	4,440	185	821,400				4,440	821,400	1,757,796
Conejos	4,210	200	842,000				4,210	842,000	1,776,620
Costilla	3,900	155	604,500				3,900	604,500	1,263,405
Mineral									
Rio Grande	18,760	205	3,845,800				18,760	3,845,800	8,145,910
Saguache	7,170	205	1,469,850				7,170	1,469,850	3,101,384
Total South Central District	38,480	197	7,583,550				38,480	7,583,550	16,045,115
Baca									
Bent	40	155	6,200				40	6,200	13,516
Crowley									
Custer	10	70	700	10	35	350	20	1,050	2,310
Fremont									
Huerfano									
Las Animas									
Otero	230	175	40,250				230	40,250	87,745
Prowers	10	145	1,450				10	1,450	3,161
Pueblo									
Total Southeast District	290	168	48,600	10	35	350	300	48,950	106,732
State Total	55,600	195	10,835,000	400	55	22,000	56,000	10,857,000	22,654,000

BEANS (DRY)—1957

COUNTY	IRRIGATED			NON-IRRIGATED			TOTAL		
	Acres Harvested	Pounds Per Acre[1]	Prod. 100-Lb. Bags[1]	Acres Harvested	Pounds Per Acre[1]	Prod. 100-Lb. Bags[1]	Acres Harvested	Prod. 100-Lb. Bags[1]	Value Dollars
Chaffee	...	...	...	...	...	...	...	...	...
Clear Creek	...	...	...	...	...	...	...	...	...
Eagle	...	...	...	...	...	...	...	...	...
Gilpin	...	...	...	...	...	...	...	...	...
Grand	...	...	...	...	...	...	...	...	...
Gunnison	...	...	...	...	...	...	...	...	...
Jackson	...	...	...	...	...	...	...	...	...
Lake	...	...	...	...	...	...	...	...	...
Moffat	...	...	...	...	...	...	...	...	...
Park	...	...	...	...	...	...	...	...	...
Pitkin	...	...	...	...	...	...	...	...	...
Rio Blanco	...	...	...	...	...	...	...	...	...
Routt	...	...	...	...	...	...	...	...	...
Summit	...	...	...	...	...	...	...	...	...
Teller	...	...	...	...	...	...	...	...	...
Total Northwest District	...	...	...	...	...	...	...	...	...
Boulder	60	1,500	900	10	630	63	70	963	5,412
Jefferson	10	1,440	144	20	630	126	30	270	1,515
Larimer	1,660	1,550	25,730	200	650	1,300	1,860	27,030	150,827
Logan	2,260	1,200	27,120	120	620	744	2,380	27,864	156,317
Morgan	8,410	1,340	112,694	470	700	3,290	8,880	115,984	649,510
Sedgwick	2,240	1,300	29,120	50	670	335	2,290	29,455	165,243
Weld	38,290	1,800	690,016	1,200	680	8,160	39,490	698,176	3,916,767
Total N. Central & N. E. District	52,930	1,673	885,724	2,070	677	14,018	55,000	899,742	5,045,591
Adams	580	1,600	9,280	70	410	287	650	9,567	53,767
Arapahoe	90	1,400	1,260	230	410	943	320	2,203	12,381
Cheyenne	...	...	...	...	...	...	...	...	...
Denver	...	...	...	...	...	...	...	...	...
Douglas	...	...	...	...	...	...	...	...	...
Elbert	...	...	...	2,180	350	7,630	2,180	7,630	42,881
El Paso	300	1,050	3,150	8,210	420	34,482	8,510	37,632	212,621
Kiowa	30	1,000	300	20	440	88	50	388	2,184
Kit Carson	70	1,010	707	40	450	180	110	887	4,994
Lincoln	150	950	1,425	1,500	470	7,050	1,650	8,475	47,460
Phillips	...	...	...	30	590	177	30	177	989
Washington	690	1,120	7,728	230	550	1,265	920	8,993	50,541
Yuma	90	1,050	945	40	520	208	130	1,153	6,445
Total East Central District	2,000	1,240	24,795	12,550	417	52,310	14,550	77,105	434,263
Archuleta	20	810	162	180	720	1,296	200	1,458	8,223
Delta	1,290	1,450	18,705	250	590	1,475	1,540	20,180	112,806
Dolores	...	...	...	41,900	700	293,300	41,900	293,300	1,642,480
Garfield	...	...	...	120	580	696	120	696	3,912
Hinsdale	...	...	...	...	...	...	...	...	...
La Plata	120	840	1,008	9,130	750	68,475	9,250	69,483	391,884
Mesa	2,350	1,200	28,200	700	580	4,060	3,050	32,260	178,720
Montezuma	1,080	980	10,584	58,420	692	404,132	59,500	414,716	2,304,361
Montrose	4,630	1,550	71,765	110	630	693	4,740	72,458	401,417
Ouray	...	...	...	...	...	...	...	...	...
San Juan	...	...	...	...	...	...	...	...	...
San Miguel	200	1,020	2,040	2,500	780	19,500	2,700	21,540	121,055
Total W. Central & S. W. District	9,690	1,367	132,464	113,310	700	793,627	123,000	926,091	5,164,858
Alamosa	50	520	260	...	...	...	50	260	1,490
Conejos	530	620	3,286	...	...	...	530	3,286	18,632
Costilla	690	600	4,140	...	...	...	690	4,140	23,308
Mineral	...	...	...	...	...	...	...	...	...
Rio Grande	180	550	990	...	...	...	180	990	5,673
Saguache	40	570	228	...	...	...	40	228	1,306
Total South Central District	1,490	598	8,904	...	...	...	1,490	8,904	50,409
Baca	40	900	360	430	420	1,806	470	2,166	12,216
Bent	80	960	768	70	400	280	150	1,048	5,900
Crowley	250	1,000	2,500	1,210	450	5,445	1,460	7,945	44,969
Custer	...	...	...	...	...	...	...	...	...
Fremont	30	940	282	...	...	...	30	282	1,602
Huerfano	20	940	188	210	400	840	230	1,028	5,839
Las Animas	320	900	2,880	490	380	1,862	810	4,742	26,887
Otero	1,460	1,100	16,060	30	430	129	1,490	16,189	91,630
Prowers	50	950	475	30	410	123	80	598	3,367
Pueblo	3,640	1,500	54,600	13,600	460	62,560	17,240	117,160	665,469
Total Southeast District	5,890	1,326	78,113	16,070	455	73,045	21,960	151,158	857,879
State Total	72,000	1,570	1,130,000	144,000	648	933,000	216,000	2,063,000	11,553,000

[1]Cleaned basis.

SUGAR BEETS AND BROOMCORN, 1957

SUGAR BEETS—IRRIGATED

County	Acres Planted	Percent Harvested	Acres Harvested	Tons Per Acre	Production Tons	Value Dollars
Boulder	2,440	97	2,374	18.1	42,875	516,643
Jefferson	9	100	9	15.3	138	1,663
Larimer	9,345	96	9,016	17.1	154,137	1,857,351
Logan	9,699	99	9,554	17.3	165,482	1,994,058
Morgan	18,671	99	18,476	17.2	317,867	3,830,297
Sedgwick	4,260	99	4,226	16.8	70,979	855,297
Weld	65,870	97	64,083	18.5	1,185,019	14,279,479
Total N. Central and N. E. Ditsrict	110,294	98	107,738	18.0	1,936,497	23,334,788
Adams	2,711	96	2,598	15.4	40,000	482,000
Arapahoe	29	100	29	15.1	439	5,290
Cheyenne	...	...	...	...	...	...
Denver	...	...	...	...	...	...
Douglas	...	...	...	...	...	...
Elbert	...	...	...	...	...	...
El Paso	...	...	...	...	...	...
Kiowa	...	...	...	...	...	...
Kit Carson	560	73	409	10.7	4,393	52,936
Lincoln	...	...	...	...	...	...
Phillips	...	...	...	...	...	...
Washington	780	98	768	17.1	13,157	158,542
Yuma	...	...	...	...	...	...
Total East Central District	4,080	93	3,804	15.2	57,989	698,768
Archuleta	...	...	...	...	...	...
Delta	838	89	748	17.9	13,405	155,900
Dolores	...	...	...	...	...	...
Garfield	186	53	99	18.2	1,801	20,946
Hinsdale	...	...	...	...	...	...
La Plata	...	...	...	...	...	...
Mesa	3,252	83	2,713	19.1	51,730	601,620
Montezuma	...	...	...	...	...	...
Montrose	1,329	87	1,151	17.6	20,245	235,449
Ouray	...	...	...	...	...	...
San Juan	...	...	...	...	...	...
San Miguel	...	...	...	...	...	...
Total West Central and S. W. District	5,605	84	4,711	18.5	87,181	1,013,915
Alamosa	249	85	212	9.4	1,993	23,119
Conejos	108	96	104	7.3	759	8,804
Costilla	...	...	...	...	...	...
Mineral	...	...	...	...	...	...
Rio Grande	30	97	29	10.1	293	3,399
Saguache	...	...	...	...	...	...
Total S. Central District	387	89	345	8.8	3,045	35,322
Baca	2,278	92	2,095	12.6	26,323	271,653
Bent	1,836	99	1,816	14.6	26,523	307,667
Crowley	1,158	98	1,134	15.3	17,391	175,997
Custer	...	...	...	...	...	...
Fremont	...	...	...	...	...	...
Huerfano	...	...	...	...	...	...
Las Animas	412	99	407	16.5	6,699	69,134
Otero	6,614	98	6,497	17.6	114,661	1,278,886
Prowers	3,587	97	3,479	15.1	52,564	583,460
Pueblo	3,649	98	3,574	19.6	70,127	778,410
Total Southeast District	19,534	97	19,002	16.5	314,288	3,465,207
State Total	139,900	97	135,600	17.7	2,399,000	28,548,000

BROOMCORN—IRRIGATED AND NON-IRRIGATED

County	Acres Planted	Percent Harvested	Acres Harvested	Pounds Per Acre	Production Tons	Value Dollars
Baca	87,770	86	75,690	280	10,591	2,435,930
Bent	1,400	84	1,180	295	174	40,020
Crowley	640	84	540	290	78	17,940
Las Animas	890	88	780	305	119	27,370
Prowers	1,320	75	990	240	119	27,370
Pueblo	980	84	820	290	119	27,370
State Total	93,000	86	80,000	280	11,200	2,576,000

RYE—1957

County	Acres Planted	Percent Harvested	Acres Harvested	Bushels Per Acre	Production Bushels	Value Dollars
Chaffee						
Clear Creek						
Eagle						
Gilpin						
Grand	50	37	20	8	160	154
Gunnison	110	37	40	7	280	260
Jackson	320	38	120	8	960	902
Lake						
Moffat	2,550	40	1,020	10	10,200	9,690
Park						
Pitkin						
Rio Blanco	70	40	30	10	300	291
Routt	840	37	310	13	4,030	3,385
Summit						
Teller						
Total Northwest District	3,940	39.1	1,540	10.3	15,930	14,682
Boulder	100	63	60	17	1,020	989
Jefferson	170	58	100	15	1,500	1,440
Larimer	150	53	80	15	1,200	1,152
Logan	3,110	65	2,020	18	36,360	34,178
Morgan	2,620	65	1,700	17	28,900	27,166
Sedgwick	1,040	78	810	20	16,200	15,390
Weld	8,870	38	3,370	14	47,180	43,877
Total N. Central and N. E. District	16,060	50.7	8,140	16.3	132,360	124,192
Adams	1,880	52	980	14	13,720	12,760
Arapahoe	1,150	55	630	12	7,560	7,031
Cheyenne	250	20	50	11	550	522
Denver						
Douglas	660	58	380	19	7,220	6,859
Elbert	8,660	44	3,850	12	46,200	43,428
El Paso	2,730	52	1,420	8	11,360	11,019
Kiowa	1,400	20	280	11	3,080	2,926
Kit Carson	15,810	43	6,800	11	74,800	73,304
Lincoln	4,560	34	1,550	14	21,700	20,615
Phillips	4,680	74	3,460	15	51,900	48,267
Washington	13,160	50	6,580	14	94,550	86,550
Yuma	8,350	54	4,510	12	54,120	50,873
Total East Central District	63,290	48.2	30,490	12.7	386,760	364,154
Archuleta	90	54	50	13	650	611
Delta	60	62	40	16	640	602
Dolores						
Garfield	520	60	310	17	5,270	4,954
Hinsdale						
La Plata	220	54	120	13	1,560	1,466
Mesa	150	60	90	15	1,350	1,269
Montezuma	50	55	30	12	360	335
Montrose	70	61	40	17	680	639
Ouray						
San Juan						
San Miguel	20	61	10	11	110	104
Total W. Central and S. W. District	1,180	58.5	690	15.4	10,620	9,980
Alamosa	20	50	10	19	190	167
Conejos						
Costilla	40	50	20	20	400	352
Mineral						
Rio Grande	140	50	70	21	1,470	1,294
Saguache	100	50	50	20	1,000	880
Total S. Central District	300	50.0	150	20.4	3,060	2,693
Baca	3,190	36	1,150	6	6,900	6,555
Bent	260	39	100	8	800	768
Crowley	120	50	60	12	720	698
Custer	460	37	170	9	1,530	1,484
Fremont	820	38	310	9	2,790	2,706
Huerfano	80	37	30	15	450	432
Las Animas	1,270	55	700	7	4,900	4,655
Otero	20	50	10	14	140	136
Prowers	670	43	290	8	2,320	2,227
Pueblo	340	50	170	16	2,720	2,638
Total Southeast District	7,230	41.4	2,990	7.8	23,270	22,299
State Total	92,000	47.8	44,000	13.0	572,000	538,000

ALL SORGHUMS FOR GRAIN—1957

COUNTY	IRRIGATED			NON-IRRIGATED			TOTAL		
	Acres Harvested	Bushels Per Acre	Production Bushels	Acres Harvested	Bushels Per Acre	Production Bushels	Acres Harvested	Production Bushels	Value Dollars
Chaffee									
Clear Creek									
Eagle									
Gilpin									
Grand									
Gunnison									
Jackson									
Lake									
Moffat									
Park									
Pitkin									
Rio Blanco									
Routt									
Summit									
Teller									
Total Northwest District									
Boulder	20	41	820				20	820	746
Jefferson	40	35	1,400	60	18	1,080	100	2,480	2,133
Larimer	10	38	380				10	380	346
Logan	1,420	37	52,540	6,970	23	160,310	8,390	212,850	193,694
Morgan	1,020	38	38,760	8,810	14	123,340	9,830	162,100	147,511
Sedgwick	110	47	5,170	6,490	28	181,720	6,600	186,890	168,201
Weld	690	41	28,290	7,560	16	120,960	8,250	149,250	134,325
Total N. Central and N. E. District	3,310	38.5	127,360	29,890	19.7	587,410	33,200	714,770	646,956
Adams	3,500	42	147,100	11,860	19	225,340	15,360	372,440	331,472
Arapahoe	30	38	1,140	5,440	18	97,920	5,470	99,060	87,173
Cheyenne	260	48	12,480	45,940	15	689,100	46,200	701,580	603,359
Denver									
Douglas				110	10	1,100	110	1,100	968
Elbert				1,670	14	23,380	1,670	23,380	20,574
El Paso	40	49	1,960	3,510	10	35,100	3,550	37,060	32,983
Kiowa	620	48	29,760	112,860	12	1,404,360	113,480	1,434,120	1,233,343
Kit Carson	3,200	50	160,000	120,300	23	2,766,900	123,500	2,926,900	2,546,403
Lincoln	120	51	6,120	35,880	17	609,960	36,000	616,080	542,150
Phillips	370	52	19,240	13,770	20	275,400	14,140	294,640	259,283
Washington	120	52	6,240	26,160	17	444,720	26,280	450,960	405,864
Yuma	680	52	35,360	59,650	18	1,073,700	60,330	1,109,060	976,899
Total East Central District	8,940	46.9	419,400	437,150	17.5	7,646,980	446,090	8,066,380	7,040,471
Archuleta									
Delta									
Dolores									
Garfield									
Hinsdale									
La Plata									
Mesa	90	46	4,140				90	4,140	3,560
Montezuma									
Montrose									
Ouray									
San Juan									
San Miguel									
Total West Central S. W. District	90	46.0	4,140				90	4,140	3,560
Alamosa									
Conejos									
Costilla									
Mineral									
Rio Grande									
Saguache									
Total S. Central District									
Baca	3,700	43	159,100	129,440	12	1,553,280	133,140	1,712,380	1,472,647
Bent	23,030	49	1,128,470	15,200	12	182,400	38,230	1,310,870	1,127,348
Crowley	7,900	57	450,300	13,110	15	196,650	21,010	646,950	569,316
Custer									
Fremont	90	38	3,420	120	9	1,080	210	4,500	3,960
Huerfano	70	38	2,660	40	10	400	110	3,060	2,632
Las Animas	1,050	41	43,050	7,700	16	123,200	8,750	166,250	141,312
Otero	6,310	56	353,360	590	14	8,260	6,900	361,620	314,609
Prowers	41,420	51	2,112,420	80,180	12	962,160	121,600	3,074,580	2,644,139
Pueblo	4,090	48	196,320	6,580	21	138,180	10,670	334,500	301,050
Total Southeast District	87,660	50.8	4,449,100	252,960	12.5	3,165,610	340,620	7,614,710	6,577,013
State Total	100,000	50.0	5,000,000	720,000	15.8	11,400,000	820,000	16,400,000	14,268,000

ALL SORGHUMS FOR FORAGE AND SILAGE—1957

COUNTY	IRRIGATED AND NON-IRRIGATED			
	Acres Harvested	Tons Per Acre	Production Tons	Value Dollars
Chaffee	.....	.....	.....	.....
Clear Creek	.....	.....	.....	.....
Eagle	.....	.....	.....	.....
Gilpin	.....	.....	.....	.....
Grand	.....	.....	.....	.....
Gunnison	.....	.....	.....	.....
Jackson	.....	.....	.....	.....
Lake	.....	.....	.....	.....
Moffat	.....	.....	.....	.....
Park	.....	.....	.....	.....
Pitkin	.....	.....	.....	.....
Rio Blanco	.....	.....	.....	.....
Routt	.....	.....	.....	.....
Summit	.....	.....	.....	.....
Teller	.....	.....	.....	.....
Total Northwest District	.....	.....	.....	.....
Boulder	570	2.0	1,140	11,628
Jefferson	360	2.0	720	7,358
Larimer	50	2.0	100	1,025
Logan	6,810	2.2	14,980	152,347
Morgan	6,870	2.4	16,490	163,251
Sedgwick	5,640	2.4	13,540	132,421
Weld	15,330	1.9	29,130	291,883
Total N. Central and N. E. District	35,630	2.14	76,100	759,913
Adams	5,560	2.1	11,680	122,874
Arapahoe	10,330	1.8	18,590	195,567
Cheyenne	42,550	1.4	59,570	599,274
Denver	.....	.....	.....	.....
Douglas	140	1.9	270	2,857
Elbert	17,190	1.8	30,940	312,494
El Paso	32,930	1.3	42,810	447,364
Kiowa	30,080	1.4	42,110	421,521
Kit Carson	96,920	2.5	242,300	2,415,731
Lincoln	61,190	1.3	79,550	819,365
Phillips	9,750	2.5	24,380	243,556
Washington	39,170	2.1	82,260	821,777
Yuma	45,160	2.5	112,900	1,153,838
Total East Central District	390,970	1.91	747,360	7,556,218
Archuleta	.....	.....	.....	.....
Delta	30	2.0	60	563
Dolores	.....	.....	.....	.....
Garfield	.....	.....	.....	.....
Hinsdale	.....	.....	.....	.....
La Plata	.....	.....	.....	.....
Mesa	290	2.1	610	5,704
Montezuma	30	1.8	50	481
Montrose	60	1.9	110	1,034
Ouray	.....	.....	.....	.....
San Juan	.....	.....	.....	.....
San Miguel	.....	.....	.....	.....
Total W. Central and S. W. District	410	2.02	830	7,782
Alamosa	90	2.1	190	1,837
Conejos	170	2.1	360	3,481
Costilla	70	2.0	140	1,354
Mineral	.....	.....	.....	.....
Rio Grande	170	1.9	320	3,094
Saguache	.....	.....	.....	.....
Total S. Central District	500	2.02	1,010	9,766
Baca	94,310	1.6	150,900	1,486,365
Bent	10,290	3.6	37,040	355,584
Crowley	4,410	4.5	19,840	193,638
Custer	200	3.0	600	6,108
Fremont	310	3.0	930	9,523
Huerfano	1,430	2.3	3,290	33,657
Las Animas	5,770	2.4	13,850	141,270
Otero	1,300	4.5	5,850	56,452
Prowers	65,690	3.7	243,060	2,382,388
Pueblo	7,780	3.0	23,340	241,336
Total Southeast District	191,490	2.60	498,700	4,906,321
State Total	619,000	2.14	1,324,000	13,240,000

HAY—1957

COUNTY	ALFALFA HAY (Including Mixtures)			WILD HAY			ALL HAY[1]		
	Acres Harvested	Tons Per Acre	Production Tons	Acres Harvested	Tons Per Acre	Production Tons	Acres Harvested	Production Tons	Total Value Dollars
Chaffee	6,070	2.0	12,140	770	1.4	1,078	13,090	23,218	438,820
Clear Creek				270	.9	243	430	467	8,850
Eagle	14,390	2.3	33,097	5,220	1.2	6,264	24,570	48,785	848,859
Gilpin				350	1.0	350	520	554	10,083
Grand	1,230	2.0	2,460	7,890	1.3	10,257	40,180	56,201	983,518
Gunnison	520	1.9	988	10,380	1.4	14,532	41,090	60,805	1,070,168
Jackson				71,520	1.1	77,218	79,460	87,540	1,505,688
Lake	260	1.4	364	2,410	1.0	2,410	2,870	3,014	53,649
Moffat	11,650	1.8	20,970	4,260	1.2	5,112	23,880	34,052	578,884
Park	260	1.4	364	21,010	.9	18,909	25,060	22,684	428,728
Pitkin	5,310	2.1	11,151	200	1.3	260	14,830	28,187	493,272
Rio Blanco	9,920	1.9	18,848	4,080	1.4	5,712	26,940	42,676	729,760
Routt	9,640	1.4	13,496	1,710	1.1	1,881	51,460	75,324	1,235,314
Summit				240	1.2	288	7,580	9,096	166,457
Teller	160	1.3	208	1,140	1.3	1,482	2,590	3,109	60,439
Total Northwest District	59,410	1.92	114,086	131,450	1.11	145,996	354,550	495,712	8,612,489
Boulder	24,620	2.4	59,088	1,260	1.4	1,764	27,230	62,877	1,156,937
Jefferson	12,400	1.9	23,560	530	1.1	583	14,420	26,378	495,906
Larimer	41,580	2.8	116,424	7,960	1.4	11,144	53,030	132,454	2,410,663
Logan	28,860	2.9	83,694	6,050	1.3	7,865	47,560	109,269	1,890,354
Morgan	36,010	3.1	111,631	1,080	1.0	1,080	41,700	119,165	2,061,554
Sedgwick	3,260	2.8	9,128	4,550	1.6	7,280	11,030	21,560	368,676
Weld	104,570	2.8	297,539	7,960	1.1	8,756	128,980	327,680	5,862,895
Total N. Central and N. E. District	251,300	2.79	701,064	29,390	1.31	38,472	323,950	799,383	14,246,985
Adams	21,570	2.6	56,082	200	1.3	260	23,440	58,513	1,059,085
Arapahoe	5,920	2.3	13,616	1,220	1.3	1,586	9,240	18,142	346,512
Cheyenne	870	.8	696	490	.8	392	5,510	4,823	89,708
Denver									
Douglas	8,240	1.6	13,184	2,460	1.1	2,706	15,680	20,870	404,878
Elbert	9,940	1.9	18,886	2,940	1.0	2,940	22,770	35,672	677,768
El Paso	8,950	2.1	18,795	2,950	1.1	3,245	32,340	44,524	886,028
Kiowa	1,820	.6	1,092	310	.8	248	5,930	4,380	81,906
Kit Carson	1,170	2.1	2,457	680	1.0	680	7,350	9,737	177,213
Lincoln	3,160	2.0	6,320	2,250	1.0	2,250	15,060	22,080	397,440
Phillips	2,420	2.0	4,840	420	1.0	420	9,240	15,500	270,475
Washington	8,360	2.3	19,228	3,050	1.0	3,050	30,280	48,696	857,050
Yuma	13,670	2.1	28,707	3,240	1.1	3,564	25,530	45,201	791,018
Total East Central District	86,090	2.14	183,903	20,210	1.06	21,341	202,370	328,138	6,039,081
Archuleta	4,670	1.4	6,538	270	1.0	270	13,080	15,762	278,987
Delta	21,370	2.8	59,836	1,030	1.8	1,854	24,680	66,022	1,148,783
Dolores	670	1.2	804	70	1.2	84	1,290	1,328	24,170
Garfield	36,060	2.3	82,938	150	1.6	240	38,710	86,178	1,508,115
Hinsdale	190	1.9	361	2,380	1.2	2,856	5,290	6,481	119,898
La Plata	20,420	1.9	38,798	360	1.2	432	24,700	46,286	819,262
Mesa	38,840	2.7	104,868	490	1.6	784	42,430	110,922	1,974,412
Montezuma	12,400	2.1	26,040	220	1.4	308	13,610	27,437	502,097
Montrose	22,810	2.5	57,025	620	1.6	992	28,570	66,755	1,161,537
Ouray	2,020	1.9	3,838	310	1.7	527	10,830	18,815	336,789
San Juan									
San Miguel	3,520	1.9	6,688	120	1.6	192	5,990	10,640	192,584
Total W. Central and S. W. District	162,970	2.38	387,734	6,020	1.42	8,539	209,180	456,626	8,066,634
Alamosa	18,140	1.4	25,396	16,810	1.1	18,491	38,930	49,857	882,469
Conejos	25,980	1.6	41,568	15,700	1.1	17,270	49,890	69,511	1,216,442
Costilla	6,090	2.0	12,180	1,020	1.3	1,326	10,910	18,446	324,650
Mineral				2,070	1.0	2,070	3,260	3,498	64,363
Rio Grande	38,660	1.7	65,722	5,680	1.3	7,384	53,820	86,378	1,554,804
Saguache	23,340	1.8	42,012	43,920	1.2	52,704	77,760	109,416	1,991,371
Total S. Central District	112,210	1.67	186,878	85,200	1.16	99,245	234,570	337,106	6,034,099
Baca	1,650	3.4	5,610	40	1.0	40	2,490	6,610	120,302
Bent	22,340	2.5	55,850	210	1.0	210	23,040	57,040	1,032,424
Crowley	17,710	3.0	53,130				18,680	54,973	1,017,000
Custer	2,350	1.8	4,230	5,640	1.1	6,204	14,910	18,738	359,770
Fremont	6,090	2.1	12,789	100	1.2	120	9,810	17,977	350,552
Huerfano	13,420	1.8	24,156	580	1.1	638	18,740	32,378	589,280
Las Animas	11,500	2.3	26,450	680	.9	612	18,280	33,772	638,291
Otero	30,390	3.0	91,170	70	1.0	70	31,400	93,120	1,694,784
Prowers	38,340	2.8	107,352	200	1.2	240	39,750	110,012	1,991,217
Pueblo	15,230	2.6	39,598	210	1.3	273	18,280	44,415	866,092
Total Southeast District	159,020	2.64	420,335	7,730	1.09	8,407	195,380	469,035	8,659,712
State Total	831,000	2.40	1,994,000	280,000	1.15	322,000	1,520,000	2,886,000	51,659,000

[1]Includes Other Tame Hay (Millet and Sudan, Small Grains for Hay, Clo-Tim. and Misc.)

CORN, BARLEY, WHEAT—ACRES PLANTED AND PERCENT HARVESTED, 1957

COUNTY	CORN		BARLEY		WINTER WHEAT		SPRING WHEAT	
	Acres Planted	Percent Harvested	Acres Planted	Percent Harvested	Acres Planted[1]	Percent Harvested	Acres Planted	Percent Harvested
Chaffee	60	98	410	98	260	90	80	98
Clear Creek	...	...	...	...	...	...	...	...
Eagle	60	100	310	90	30	90	310	96
Gilpin	...	...	...	...	...	...	...	...
Grand	...	...	1,030	98	1,110	92	20	95
Gunnison	80	98	30	98			50	95
Jackson	...	...	...	...	590	94	30	93
Lake	...	...	...	...	...	...	...	...
Moffat	90	94	7,310	98	30,890	87	7,560	96
Park	...	...	...	...	...	...	...	...
Pitkin	60	98	170	98	270	90	160	99
Rio Blanco	60	98	960	98	5,310	96	1,070	95
Routt	...	...	18,640	96	19,350	98	5,400	94
Summit	...	...	70	96	...	...	...	...
Teller	...	...	50	96	...	...	...	...
Total Northwest District	410	98	28,980	97	57,810	92	14,680	95
Boulder	18,890	98	22,530	95	11,720	89	600	97
Jefferson	5,250	99	6,610	87	13,840	93	190	95
Larimer	26,390	98	30,360	97	28,750	92	1,320	95
Logan	34,200	96	22,660	92	168,280	90	360	96
Morgan	56,220	98	25,710	93	65,120	74	810	97
Sedgwick	11,220	98	8,840	82	74,040	92	330	97
Weld	86,870	98	126,950	96	173,060	80	2,960	95
Total N. Central and N. E. District	239,040	98	243,660	95	534,810	85	6,570	96
Adams	15,670	98	72,260	93	130,840	68	1,140	84
Arapahoe	2,910	98	37,660	89	66,950	63	2,080	84
Cheyenne	3,180	93	6,560	64	12,840	25	...	...
Denver	...	...	...	...	...	...	...	...
Douglas	5,310	97	3,490	94	13,220	82	140	85
Elbert	17,630	97	11,790	78	56,670	87	580	85
El Paso	26,340	93	2,170	82	12,420	72	220	93
Kiowa	900	86	11,840	80	54,240	25	130	70
Kit Carson	21,520	89	32,000	77	40,320	37	440	70
Lincoln	9,840	93	13,130	78	130,190	58	...	...
Phillips	17,070	98	20,450	84	121,500	94	...	...
Washington	16,950	95	36,360	92	260,990	85	210	89
Yuma	71,990	97	12,530	87	186,180	87	90	89
Total East Central District	209,310	95	260,240	86	1,086,360	74	5,030	83
Archuleta	390	97	520	94	780	92	690	98
Delta	7,600	96	4,450	96	350	92	920	93
Dolores	340	94	430	94	23,620	78	160	93
Garfield	1,990	96	5,120	98	4,110	72	3,230	99
Hinsdale	...	...	...	...	...	...	...	...
La Plata	1,820	98	6,910	94	9,570	92	1,490	89
Mesa	12,650	98	2,730	88	1,480	92	390	98
Montezuma	1,230	94	3,650	89	15,350	96	1,430	94
Montrose	7,010	98	4,800	96	1,190	94	3,790	97
Ouray	70	98	790	98	420	93	150	98
San Juan	...	...	...	...	...	...	...	...
San Miguel	250	96	1,320	98	2,210	90	510	93
Total W. Central and S. W. District	33,350	97	30,720	94	59,080	86	12,760	96
Alamosa	930	97	7,920	89	...	...	740	99
Conejos	1,350	97	11,550	97	...	...	1,160	99
Costilla	560	94	8,170	94	...	...	680	98
Mineral	...	...	...	...	...	...	...	...
Rio Grande	3,580	98	16,180	89	...	...	2,860	99
Saguache	360	98	6,940	98	...	...	330	98
Total S. Central District	6,780	97	50,760	93	...	...	5,770	99
Baca	3,990	94	20,180	39	186,630	19	330	60
Bent	7,010	93	9,890	44	5,000	32	280	60
Crowley	9,230	95	1,980	98	1,860	86	150	80
Custer	190	98	910	93	1,690	71	120	90
Fremont	2,070	99	1,100	93	1,130	75	40	90
Huerfano	720	99	3,210	97	5,300	76	90	90
Las Animas	1,110	98	2,880	80	22,560	75	350	75
Otero	16,240	98	5,180	96	2,190	89	50	80
Prowers	7,550	96	8,210	78	31,380	26	300	70
Pueblo	11,000	97	5,100	89	11,200	74	480	75
Total Southeast District	59,110	96	58,640	64	268,940	30	2,190	73
State Total	548,000	97	673,000	89	2,007,000	72	47,000	94

[1]Planted fall of preceding year.

BEANS, POTATOES, OATS, ALL SORGHUMS—ACRES PLANTED AND PERCENT HARVESTED, 1957

COUNTY	BEANS (DRY)		POTATOES		OATS		ALL SORGHUMS	
	Acres Planted	Percent Harvested	Acres Planted	Percent Harvested	Acres Planted	Percent Harvested	Acres Planted	Percent Harvested
Chaffee	.....	.....	40	100	860	90	.....	.....
Clear Creek	.....	.....	.....	.....	.....	.....	.....	.....
Eagle	.....	.....	460	99	1,510	87	.....	.....
Gilpin	.....	.....	.....	.....	.....	.....	.....	.....
Grand	.....	.....	10	100	1,710	92	.....	.....
Gunnison	.....	.....	20	100	200	91	.....	.....
Jackson	.....	.....	.....	.....	100	94	.....	.....
Lake	.....	.....	.....	.....	.....	.....	.....	.....
Moffat	.....	.....	40	100	2,460	92	.....	.....
Park	.....	.....	10	100	.....	.....	.....	.....
Pitkin	.....	.....	120	100	740	85	.....	.....
Rio Blanco	.....	.....	20	100	2,300	88	.....	.....
Routt	.....	.....	140	98	8,420	74	.....	.....
Summit	.....	.....	10	100	150	85	.....	.....
Teller	.....	.....	10	100	150	80	.....	.....
Total Northwest District	.....	.....	880	100	18,600	82	.....	.....
Boulder	80	93	.....	.....	4,800	85	630	93
Jefferson	30	92	.....	.....	3,140	76	490	93
Larimer	2,040	91	230	99	7,220	80	70	91
Logan	2,560	93	30	99	7,580	83	17,270	88
Morgan	9,150	97	1,700	98	4,870	79	19,200	87
Sedgwick	2,360	97	760	95	3,620	77	13,020	94
Weld	41,140	96	12,490	99	19,880	80	25,630	92
Total N. Central and N. E. District	57,360	96	15,210	99	51,110	80	76,310	90
Adams	690	94	50	100	5,410	79	22,020	95
Arapahoe	360	90	.....	.....	940	78	16,810	94
Cheyenne	.....	.....	.....	.....	620	55	105,650	84
Denver	.....	.....	.....	.....	.....	.....	.....	.....
Douglas	.....	.....	.....	.....	3,820	71	260	96
Elbert	2,340	93	.....	.....	11,780	60	19,850	95
El Paso	9,250	92	.....	.....	8,740	62	39,230	93
Kiowa	60	84	.....	.....	450	55	171,770	84
Kit Carson	130	85	.....	.....	9,610	63	250,480	88
Lincoln	1,880	88	.....	.....	6,840	55	103,390	94
Phillips	30	90	.....	.....	4,710	68	25,690	93
Washington	980	94	30	100	6,400	90	71,920	91
Yuma	140	92	40	100	3,160	86	113,430	93
Total East Central District	15,860	92	120	100	62,480	68	940,500	89
Archuleta	210	96	10	98	1,440	81	.....	.....
Delta	1,590	97	50	100	4,170	77	30	93
Dolores	44,570	94	10	100	270	78	.....	.....
Garfield	120	97	260	100	3,140	85	.....	.....
Hinsdale	.....	.....	.....	.....	.....	.....	.....	.....
La Plata	9,640	96	90	96	6,590	79	.....	.....
Mesa	3,180	96	120	100	7,730	74	400	94
Montezuma	62,390	95	140	99	2,640	85	40	84
Montrose	4,890	97	510	100	7,050	75	70	91
Ouray	.....	.....	.....	.....	450	80	.....	.....
Mineral	.....	.....	.....	.....	.....	.....	.....	.....
San Miguel	2,810	96	10	100	1,120	74	.....	.....
Total W. Central and S. W. District	129,400	95	1,200	100	34,600	78	540	93
Alamosa	50	93	4,580	97	7,600	75	100	88
Conejos	580	91	4,480	94	13,950	87	200	86
Costilla	760	91	4,110	95	2,850	91	80	85
Mineral	.....	.....	.....	.....	.....	.....	.....	.....
Rio Grande	200	92	18,870	99	10,990	85	190	88
Saguache	40	92	7,240	99	10,270	86	.....	.....
Total S. Central District	1,630	91	39,280	98	45,660	84	570	88
Baca	510	92	.....	.....	240	50	291,600	78
Bent	160	92	40	98	1,930	60	56,420	86
Crowley	1,520	96	.....	.....	680	85	28,890	88
Custer	.....	.....	20	96	1,610	80	220	90
Fremont	30	94	.....	.....	1,580	60	570	91
Huerfano	240	94	.....	.....	2,290	65	1,730	89
Las Animas	840	96	.....	.....	1,240	50	16,690	87
Otero	1,590	94	240	96	2,620	92	8,720	94
Prowers	90	90	10	98	2,300	82	228,400	82
Pueblo	17,770	97	.....	.....	2,060	65	19,840	93
Total Southeast District	22,750	97	310	97	16,550	72	653,080	81
State Total	227,000	95	57,000	98	229,000	77	1,671,000	86

WINTER WHEAT, IRRIGATED AND NON-IRRIGATED—1958 (Preliminary)

COUNTY	Acres Planted[1]	Percent Harvested	Acres Harvested	Bushels Per Acre	Production Bushels
Chaffee	260	83	220	26.0	5,720
Clear Creek	...	...	...	...	...
Eagle	30	83	20	25.0	500
Gilpin	...	...	...	...	...
Grand	1,110	83	920	17.4	15,980
Gunnison	...	...	...	...	...
Jackson	300	90	270	15.0	4,050
Lake	...	...	...	...	...
Moffat	29,350	88	25,830	14.1	364,140
Park	...	...	...	...	...
Pitkin	270	83	220	16.4	3,600
Rio Blanco	4,620	80	3,700	15.3	56,580
Routt	17,420	93	16,200	16.1	260,080
Summit	...	...	...	...	...
Teller	...	...	...	...	...
Total Northwest District	53,360	89	47,380	15.0	710,650
Boulder	14,060	95	13,360	38.7	517,270
Jefferson	19,380	94	18,220	40.8	744,230
Larimer	35,940	96	34,500	38.1	1,314,200
Logan	176,290	93	163,950	24.1	3,953,060
Morgan	69,680	92	64,110	22.8	1,459,320
Sedgwick	82,920	94	77,940	31.0	2,416,560
Weld	216,320	92	199,010	29.3	5,828,390
Total N. Central and N. E. District	614,590	93	571,090	28.4	16,233,030
Adams	188,260	92	173,200	31.1	5,392,060
Arapahoe	91,050	94	85,590	29.1	2,488,820
Cheyenne	168,420	88	148,210	23.0	3,410,780
Denver	...	...	...	...	...
Douglas	17,190	91	15,640	34.0	532,310
Elbert	70,840	89	63,050	27.0	1,702,350
El Paso	13,040	85	11,080	23.1	256,280
Kiowa	249,600	70	174,720	17.0	2,974,840
Kit Carson	237,890	90	213,980	25.1	5,368,060
Lincoln	188,780	90	169,900	27.0	4,588,140
Phillips	130,000	96	124,800	32.0	3,993,550
Washington	300,140	93	279,130	26.0	7,261,930
Yuma	188,040	94	176,760	28.0	4,950,760
Total East Central District	1,843,250	89	1,636,060	26.2	42,919,880
Archuleta	450	86	390	23.2	9,060
Delta	250	89	220	33.0	7,260
Dolores	40,150	91	36,540	15.0	548,100
Garfield	5,750	88	5,060	22.2	112,380
Hinsdale	...	...	...	...	...
La Plata	9,280	86	7,980	19.0	151,750
Mesa	1,180	89	1,050	21.9	22,950
Montezuma	13,820	86	11,890	18.7	222,380
Montrose	1,310	89	1,170	36.9	43,120
Ouray	380	88	330	18.3	6,030
San Juan	...	...	...	...	...
San Miguel	2,210	88	1,940	16.4	31,860
Total W. Central & S. W. District	74,780	89	66,570	17.3	1,154,890
Alamosa	...	...	...	...	...
Conejos	...	...	...	...	...
Costilla	...	...	...	...	...
Mineral	...	...	...	...	...
Rio Grande	...	...	...	...	...
Saguache	...	...	...	...	...
Total S. Central District	...	...	...	...	...
Baca	283,150	80	226,520	22.0	4,979,990
Bent	9,000	80	7,200	19.3	139,120
Crowley	4,650	92	4,280	17.0	72,660
Custer	1,520	90	1,370	14.5	19,880
Fremont	1,130	90	1,020	20.0	20,360
Huerfano	4,770	90	4,290	20.1	86,160
Las Animas	22,640	60	13,580	15.2	206,740
Otero	4,160	90	3,740	29.8	111,320
Prowers	133,840	85	113,760	17.3	1,972,340
Pueblo	20,160	90	18,140	33.4	604,980
Total Southeast District	485,020	81	393,900	20.9	8,213,550
State Total	3,071,000	88	2,715,000	25.5	69,232,000

[1]Planted fall of preceding year.

STATE OF COLORADO

SUGAR BEETS—IRRIGATED—1958 (Preliminary)

COUNTY	Acres Planted	Percent Harvested	Acres Harvested	Tons Per Acre	Production Tons
Chaffee	.....	.....	.....	.....	.....
Clear Creek	.....	.....	.....	.....	.....
Eagle	.....	.....	.....	.....	.....
Gilpin	.....	.....	.....	.....	.....
Grand	.....	.....	.....	.....	.....
Gunnison	.....	.....	.....	.....	.....
Jackson	.....	.....	.....	.....	.....
Lake	.....	.....	.....	.....	.....
Moffat	.....	.....	.....	.....	.....
Park	.....	.....	.....	.....	.....
Pitkin	.....	.....	.....	.....	.....
Rio Blanco	.....	.....	.....	.....	.....
Routt	.....	.....	.....	.....	.....
Summit	.....	.....	.....	.....	.....
Teller	.....	.....	.....	.....	.....
Total Northwest District	.....	.....	.....	.....	.....
Boulder	2,903	99	2,879	17.6	50,585
Jefferson	10	100	10	7.2	72
Larimer	9,370	97	9,114	16.2	147,647
Logan	10,236	97	9,932	16.7	165,864
Morgan	20,846	96	20,005	16.7	334,084
Sedgwick	3,917	98	3,842	14.9	57,334
Weld	68,013	98	66,888	18.2	1,217,742
Total N. Central and N. E. District	115,295	98	112,670	17.5	1,973,328
Adams	3,106	99	3,079	15.6	47,960
Arapahoe	48	100	48	9.7	467
Cheyenne	.....	.....	.....	.....	.....
Denver	.....	.....	.....	.....	.....
Douglas	.....	.....	.....	.....	.....
Elbert	.....	.....	.....	.....	.....
El Paso	.....	.....	.....	.....	.....
Kiowa	.....	.....	.....	.....	.....
Kit Carson	607	86	525	12.6	6,631
Lincoln	.....	.....	.....	.....	.....
Phillips	.....	.....	.....	.....	.....
Washington	747	99	743	18.8	13,980
Yuma	.....	.....	.....	.....	.....
Total East Central District	4,508	97	4,395	15.7	69,038
Archuleta	.....	.....	.....	.....	.....
Delta	998	95	948	12.7	11,994
Dolores	.....	.....	.....	.....	.....
Garfield	165	98	161	8.0	1,292
Hinsdale	.....	.....	.....	.....	.....
La Plata	.....	.....	.....	.....	.....
Mesa	3,270	91	2,990	9.5	28,510
Montezuma	.....	.....	.....	.....	.....
Montrose	1,261	100	1,257	11.2	14,136
Ouray	.....	.....	.....	.....	.....
San Juan	.....	.....	.....	.....	.....
San Miguel	.....	.....	.....	.....	.....
Total W. Central and S. W. District	5,694	94	5,356	10.4	55,932
Alamosa	200	90	179	8.1	1,447
Conejos	119	100	119	7.9	935
Costilla	.....	.....	.....	.....	.....
Mineral	.....	.....	.....	.....	.....
Rio Grande	42	88	37	5.9	220
Saguache	.....	.....	.....	.....	.....
Total S. Central District	361	93	335	7.8	2,602
Baca	1,020	80	814	15.0	12,175
Bent	1,868	94	1,754	12.6	22,176
Crowley	3,227	95	3,065	13.1	40,221
Custer	.....	.....	.....	.....	.....
Fermont	.....	.....	.....	.....	.....
Huerfano	.....	.....	.....	.....	.....
Las Animas	537	100	537	11.9	6,379
Otero	6,657	98	6,526	15.4	100,436
Prowers	3,254	86	2,786	14.4	40,037
Pueblo	4,079	97	3,962	16.8	66,676
Total Southeast District	20,642	94	19,444	14.8	288,100
State Total	146,500	97	142,200	16.8	2,389,000

10 YEAR (1948-1957) AVERAGE YIELD PER ACRE HARVESTED (PRINCIPAL CROPS)

COUNTY	CORN		OATS		BARLEY		ALL SORGHUMS	ALFALFA HAY	WILD HAY
	Irrigated (Bu.)	Non-Irrig. (Bu.)	Irrigated (Bu.)	Non-Irrig. (Bu.)	Irrigated (Bu.)	Non-Irrig. (Bu.)	for Grain Irrig. and Non-Irrig. (Bu.)	Irrig. and Non-Irrig. (Tons)	Irrig. and Non-Irrig. (Tons)
Chaffee	36.2	.....	33.4	.....	35.0	..	.....	1.9	1.1
Clear Creek		.....		.....	.....	.....	.....	.....	.9
Eagle	37.2	.....	56.5	.....	46.9	.	.....	2.1	1.2
Gilpin	.....	.....					.....	..	.7
Grand	.....	.....	31.3	26.0	34.5	19.3	.....	1.5	1.2
Gunnison	37.0	.....	30.9	19.7	33.9	19.0	.....	1.9	1.3
Jackson	.....	.....	.....	21.1	..	.	.....	.	1.0
Lake	..	..	.....	...			.....	1.1	.8
Moffat	34.9	14.7	40.4	26.9	39.3	19.6	.....	1.4	1.2
Park	.....	.....	34.5	21.1	..	.....	..	1.3	.8
Pitkin	.....	.....	55.1		43.1		.....	2.0	1.4
Rio Blanco	34.1	14.3	50.0	30.3	42.6	26.0	.....	1.6	1.4
Routt	.....	.....	38.4	31.8	36.9	26.1	.	1.3	1.2
Summit	.....	.....	36.3	25.4	34.3	18.2	.....	...	1.2
Teller	.....	.....	.....	23.6	34.8	18.7	.....	1.4	1.0
Total Northwest District	34.8	14.6	45.6	30.3	39.0	24.2	.	1.67	1.01
Boulder	54.4	18.1	40.6	20.4	37.8	19.7	14.5	2.4	1.2
Jefferson	45.6	16.0	36.6	19.0	34.2	21.0	12.5	1.8	1.0
Larimer	53.6	18.5	42.7	20.7	39.9	18.9	12.0	2.5	1.1
Logan	49.3	15.2	36.9	19.8	30.6	16.6	11.9	2.8	1.0
Morgan	60.3	12.5	37.2	15.1	37.5	12.6	10.5	3.0	1.0
Sedgwick	54.7	19.3	40.8	22.8	30.3	20.7	14.1	2.6	1.0
Weld	57.9	14.5	41.2	17.3	39.7	14.9	10.8	2.8	.9
Total N. Central and N. E. Districts	56.2	15.3	40.9	19.0	38.1	16.3	11.5	2.68	1.02
Adams	50.6	13.3	41.7	16.5	33.6	14.1	9.9	2.6	.9
Arapahoe	47.7	12.7	40.2	16.8	33.0	13.5	10.9	2.0	1.0
Cheyenne	...	12.2		11.7		9.3	8.5	1.0	.6
Denver							.		
Douglas	44.2	11.4	35.3	17.5	30.7	15.5	8.0	1.5	.9
Elbert		9.9		13.8		10.8	8.4	1.4	.8
El Paso	42.9	8.7	36.9	12.6	30.9	9.7	8.1	1.7	.7
Kiowa		12.9		11.4		8.8	8.4	1.0	.6
Kit Carson	44.4	10.5	37.8	12.6	30.8	10.6	10.2	1.9	.8
Lincoln		11.3		10.2	28.0	9.2	8.7	2.1	.8
Phillips	52.1	16.1	39.6	18.4	31.4	18.8	12.9	1.7	.8
Washington	57.0	11.8	40.8	14.2	33.2	11.0	9.2	2.3	.8
Yuma	54.4	13.5	38.3	16.4	30.6	14.4	10.2	1.7	.9
Total East Central District	50.9	12.4	40.4	15.0	33.3	12.9	9.7	1.92	.84
Archuleta	43.4	13.9	36.1	26.6	34.7	22.1	.....	1.5	1.1
Delta	53.0	15.7	44.4	25.1	43.4	19.8	.	2.7	1.6
Dolores		14.3	39.5	23.4		15.2	..	1.3	1.2
Garfield	44.4	15.0	48.6	24.7	42.9	20.1	.	2.1	1.4
Hinsdale		.		32.0				2.0	1.2
La Plata	44.4	15.0	36.0	24.6	32.9	19.1		1.8	1.3
Mesa	55.4	13.7	43.2	23.2	36.7	18.8	24.9	2.7	1.3
Montezuma	44.2	15.7	40.5	27.2	34.6	17.5		2.0	1.4
Montrose	47.9	15.1	41.4	26.2	42.3	18.6		2.4	1.3
Ouray	47.1		39.7	27.9	34.8	16.4		1.8	1.3
San Juan	....	.						.	.
San Miguel	46.9	15.3	40.3	27.4	36.5	18.9		1.8	1.3
Total W. Central and S. W. Districts	51.5	14.8	42.0	25.6	39.5	18.4	24.1	2.30	1.30
Alamosa	49.2	....	29.0	.. .	25.8		.....	1.5	.8
Conejos	49.8	.	34.8	... .	34.0		.....	1.5	.9
Costilla	49.2		32.1	. .	29.9		...	1.6	1.0
Mineral				.....		. .	.. .	1.1	1.0
Rio Grande	50.2	.	36.2	. . .	33.4		.....	1.5	1.0
Saguache	48.8	....	30.4	.	28.7	...	...	1.4	.8
Total South Central District	49.8	...	32.7	.....	31.1	. . .	.....	1.48	.85
Baca	36.4	11.9	33.1		25.9	12.1	10.8	1.8	.9
Bent	40.2	11.0	34.8	12.6	26.3	10.0	21.0	2.0	1.0
Crowley	39.3	11.2	29.7		25 6	11.4	17.3	2.2	.9
Custer	44.3	12.8	27.7	17.6	26.5	15.3	13.1	1.7	1.0
Fremont	46.3	12.9	30.6	17.4	28.0	14.8	14.2	2.2	1.0
Huerfano	40.3	10.3	31.5	14.8	29.5	14.0	10.9	1.4	1.1
Las Animas	35.2	9.2	28.9	14.6	25.6	11.2	9.9	1.6	.9
Otero	48.7	9.7	38.2	16.6	31.6	9.8	27.4	2.5	.8
Prowers	40.2	11.6	32.1	13.1	24.6	12.0	20.9	2.5	1.1
Pueblo	53.8	11.0	41.3	16.2	35.9	13.2	12.6	2.4	1.0
Total Southeast District	44.3	11.0	33.6	15.9	28.8	12.6	15.4	2.25	.98
State Total	52.9	12.7	38.2	19.8	35.9	15.2	12.7	2.23	.96

10 YEAR (1948-1957) AVERAGE YIELD PER ACRE HARVESTED (PRINCIPAL CROPS)

COUNTY	WINTER WHEAT		SPRING WHEAT		POTATOES	DRY BEANS		SUGAR BEETS
	Irrigated (Bu.)	Non-Irrig. (Bu.)	Irrigated (Bu.)	Non-Irrig. (Bu.)	Irrigated (Cwt.)	Irrigated (Lbs.)	Non-Irrig. (Lbs.)	Irrigated (Tons)
Chaffee	25.3	.....	24.4	.....	120	.....	.....	.....
Clear Creek	.....	.....	.....	.....	.....	.....	.....	.....
Eagle	28.1	.....	38.3	.....	182	.....	.....	.....
Gilpin	.....	.....	.....	.....	.....	.....	.....	.....
Grand	25.8	15.7	32.7	15.3	86	.....	.....	.....
Gunnison	.....	.....	32.0	13.8	87	.....	.....	.....
Jackson	.....	15.7	31.3	12.2	.....	.....	.....	.....
Lake	.....	.....	.....	.....	.....	.....	.....	.....
Moffat	26.2	17.9	33.1	15.4	76	.....	.....	.....
Park	.....	.....	.....	16.2	.....	.....	.....	.....
Pitkin	.....	14.4	37.6	17.3	171	.....	.....	.....
Rio Blanco	26.9	19.6	35.8	17.4	111	.....	.....	.....
Routt	25.2	21.5	34.0	17.7	104	.....	.....	.....
Summit	.....	.....	.....	.....	.....	.....	.....	.....
Teller	.....	.....	.....	15.9	.....	.....	.....	.....
Total Northwest District	26.0	19.2	35.0	16.7	161	.....	.....	.....
Boulder	26.2	17.9	27.0	12.4	.....	1,396	408	15.2
Jefferson	26.7	19.9	26.6	12.7			432	10.8
Larimer	28.8	16.2	29.2	12.1	188	1,503	441	14.8
Logan	25.1	18.7	24.6	9.8	163	1,231	394	14.2
Morgan	32.8	14.2	26.6	8.6	212	1,501	406	16.2
Sedgwick	27.8	22.5	27.2	11.3	188	1,427	443	16.0
Weld	27.0	16.3	28.2	10.0	207	1,704	423	16.9
Total N. Central and N. E. Districts	28.5	18.3	27.9	10.2	205	1,642	416	16.3
Adams	27.8	16.6	26.5	9.9	180	1,059	312	15.2
Arapahoe	28.0	14.8	26.1	9.1		942	243	12.3
Cheyenne	.....	10.2	.....	.....	.....	.....	.....	.....
Denver	.....	.....	.....	.....	.....	.....	.....	.....
Douglas	26.4	17.4	26.4	10.2				
Elbert	.....	12.7	.....	7.5			231	
El Paso	26.3	12.3	25.0	6.6		973	234	
Kiowa	.....	9.6	.....	.....	.....	.....	.....	.....
Kit Carson	25.0	12.1	.....	7.7		837		
Lincoln	25.2	12.4		8.0		845	252	
Phillips	.....	21.9		9.3			370	
Washington	30.8	16.2	25.0	8.9	159	1,257	308	15.4
Yuma	28.0	17.0		9.3	141	967		
Total East Central District	28.1	15.1	26.3	8.6	168	1,131	240	15.1
Archuleta	27.9	15.4	28.5	13.5	132		393	
Delta	31.4	13.9	32.4	14.1	159	1,381	365	14.6
Dolores		13.4		11.0			395	
Garfield	28.7	14.8	34.1	15.7	167		298	13.8
Hinsdale	.....	.....	.....	.....	.....	.....	.....	.....
La Plata	26.5	14.0	27.4	14.0	140	878	362	
Mesa	32.4	12.4	29.9	13.3	162	1,325	351	17.1
Montezuma	25.7	14.2	25.1	14.2	148	960	409	
Montrose	31.2	14.7	35.1	14.0	196	1,446	342	14.5
Ouray	28.4	14.6	31.4	14.1	109			
San Juan	.....	.....	.....	.....	.....	.....	.....	.....
San Miguel	29.7	13.8	28.4	12.7	122	1,045	346	
Total W. Central and S. W. District	28.1	13.9	32.1	14.0	175	1,271	396	15.7
Alamosa	.....	.....	24.0	.....	181	450	.....	8.0
Conejos	.....	.....	24.2	.....	202	819	.....	6.4
Costilla	.....	.....	22.4	.....	186	676	.....	
Mineral	.....	.....	.....	.....	.....	.....	.....	.....
Rio Grande	.....	.....	27.2	.....	200	462	.....	6.6
Saguache	.....	.....	23.7	.....	171	548		6.1
Total South Central District	.....	.....	25.2	.....	191	720	.....	6.9
Baca	22.1	9.9		6.2			218	
Bent	25.0	8.7	25.4	6.3	137	731	221	13.9
Crowley	27.2	9.4	24.9	6.6		698	239	10.9
Custer	23.3	12.6	21.0	8.8	130	.....	.....	.....
Fremont	25.2	12.1	22.1	9.6	.....	645		
Huerfano	23.4	11.2	20.7	7.2	.....	754	207	
Las Animas	24.0	8.5	20.1	7.0		614	213	11.2
Otero	31.5	8.5	27.9		187	990	231	14.1
Prowers	24.7	9.4	24.6	7.0	158	783	239	11.9
Pueblo	29.1	11.4	26.5	8.3	.....	1,056	240	14.2
Total Southeast District	26.1	9.9	23.6	7.1	168	949	234	13.1
State Total	27.7	15.5	28.8	13.0	194	1,488	349	15.7

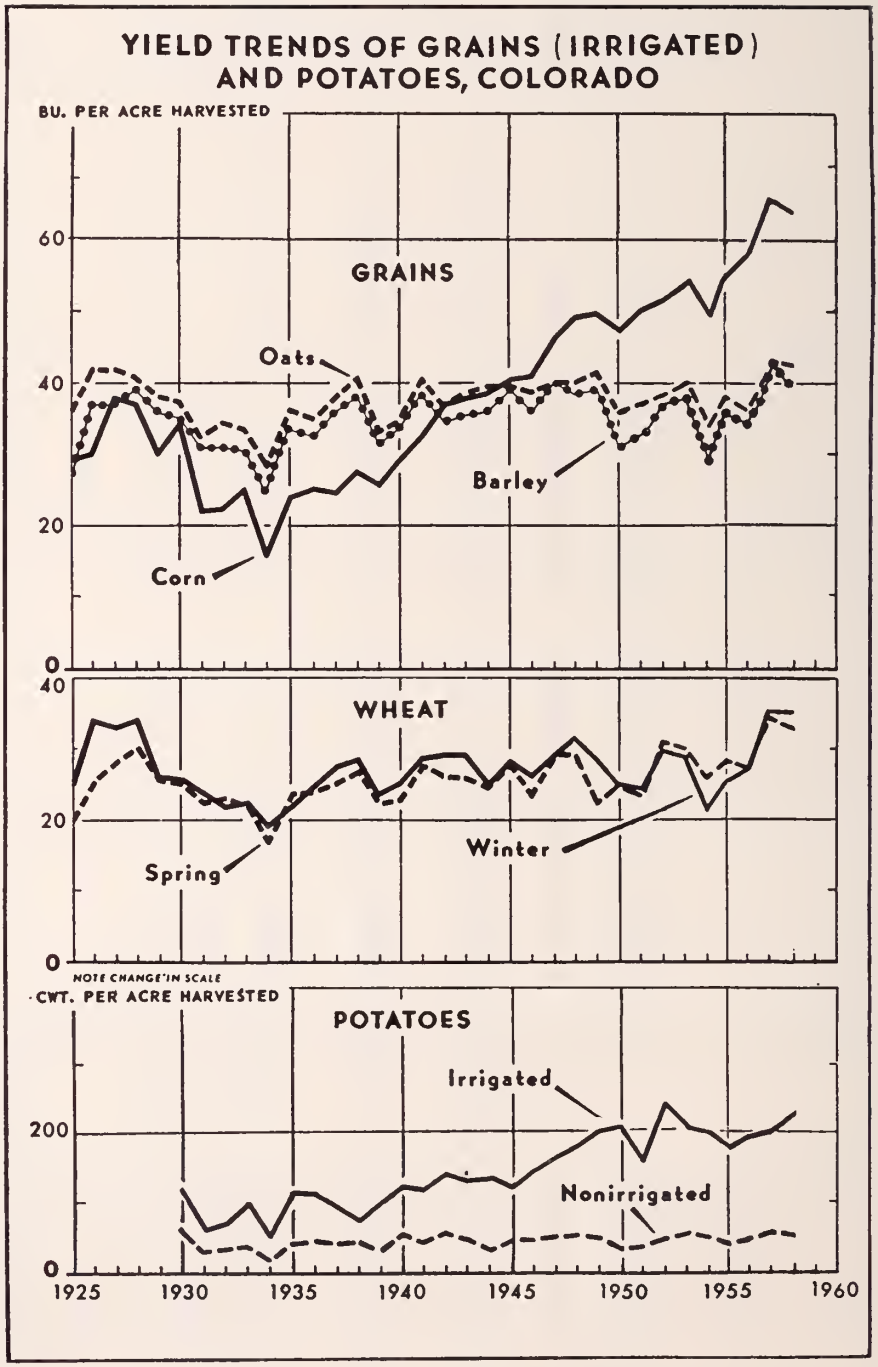
YIELD TRENDS OF GRAINS (IRRIGATED) AND POTATOES, COLORADO
BU. PER ACRE HARVESTED
GRAINS
Oats
Barley
Corn
WHEAT
Spring
Winter
NOTE CHANGE IN SCALE
CWT. PER ACRE HARVESTED
POTATOES
Irrigated
Nonirrigated
0
20
40
60
200
1925
1930
1935
1940
1945
1950
1955
1960

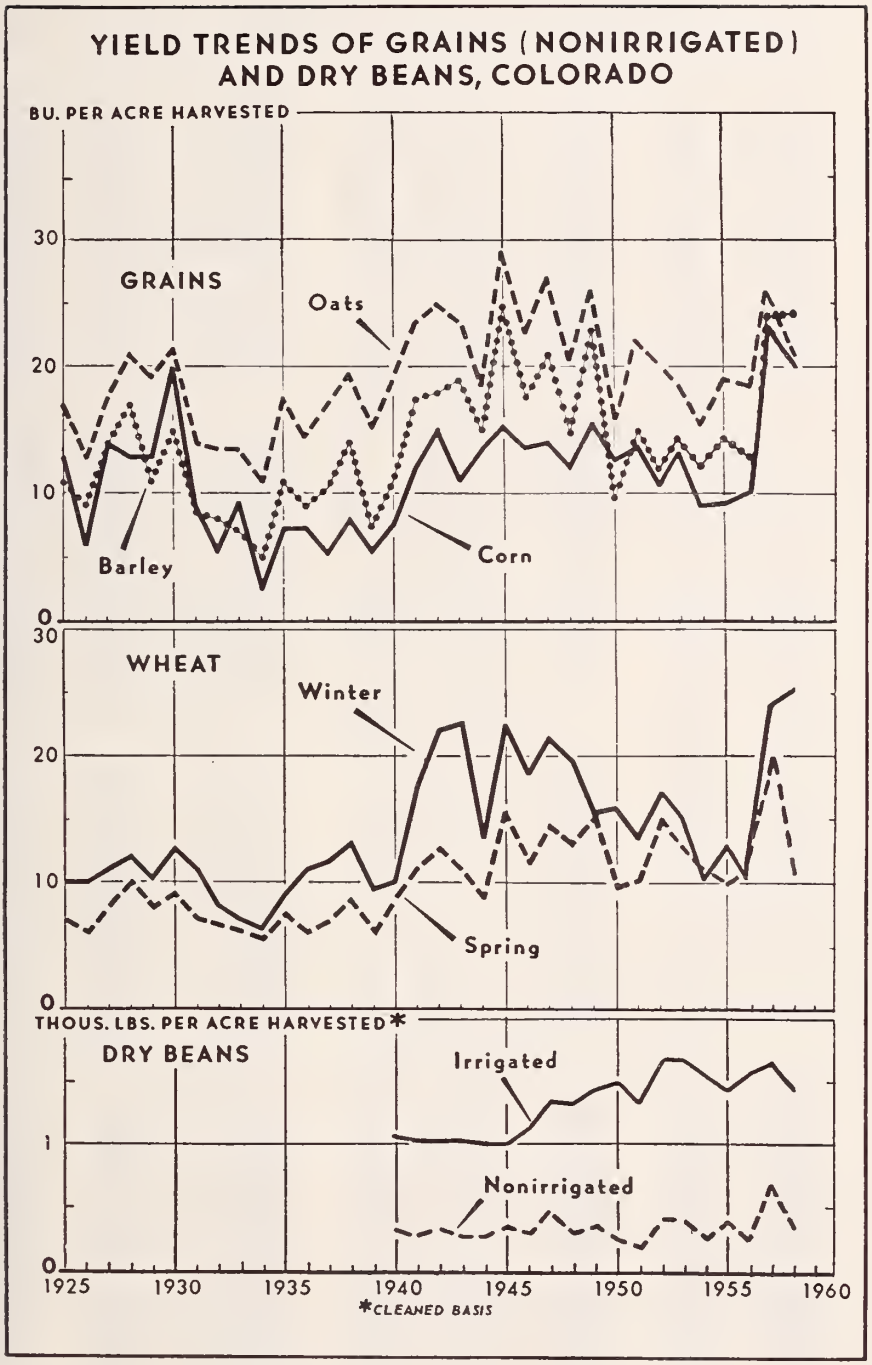
YIELD TRENDS OF GRAINS (NONIRRIGATED) AND DRY BEANS, COLORADO
BU. PER ACRE HARVESTED
GRAINS
Oats
Barley
Corn
WHEAT
Winter
Spring
THOUS. LBS. PER ACRE HARVESTED*
DRY BEANS
Irrigated
Nonirrigated
0
10
20
30
1
1925
1930
1935
1940
1945
1950
1955
1960
*CLEANED BASIS

IRRIGATED AND NON-IRRIGATED—ACREAGE AND PRODUCTION, 1942-1958

Year	IRRIGATED			NON-IRRIGATED			Total	
	Acres Harvested	Bushels Per Acre	Production Bushels	Acres Harvested	Bushels Per Acre	Production Bushels	Acres Harvested	Production Bushels
CORN								
1942	162,000	37.0	5,994,000	818,000	15.0	12,270,000	980,000	18,264,000
1943	190,000	38.0	7,220,000	712,000	11.0	7,832,000	902,000	15,052,000
1944	190,000	38.5	7,315,000	694,000	13.3	9,230,000	884,000	16,545,000
1945	160,000	40.4	6,464,000	556,000	15.3	8,507,000	716,000	14,971,000
1946	160,000	41.0	6,560,000	413,000	13.5	5,576,000	573,000	12,136,000
1947	149,000	46.0	6,854,000	373,000	14.0	5,222,000	522,000	12,076,000
1948	175,000	49.0	8,575,000	347,000	12.0	4,164,000	522,000	12,739,000
1949	200,000	49.5	9,900,000	426,000	15.5	6,603,000	626,000	16,503,000
1950	185,000	47.1	8,714,000	372,000	12.5	4,650,000	557,000	13,364,000
1951	190,000	50.0	9,500,000	367,000	13.5	4,954,000	557,000	14,454,000
1952	198,000	51.5	10,197,000	253,000	10.5	2,656,000	451,000	12,853,000
1953	180,000	54.5	9,810,000	221,000	13.5	2,984,000	401,000	12,794,000
1954	198,000	49.5	9,801,000	207,000	9.0	1,863,000	405,000	11,664,000
1955	278,000	54.9	15,263,000	196,000	9.2	1,801,000	474,000	17,064,000
1956	278,000	58.0	16,105,000	130,000	9.5	1,235,000	408,000	17,340,000
1957	338,000	65.0	21,970,000	192,000	23.0	4,416,000	530,000	26,500,000
1958[1]	380,000	63.0	23,940,000	134,000	20.0	2,680,000	514,000	26,471,000
WINTER WHEAT								
1942	95,000	29.0	2,755,000	1,011,000	22.0	22,242,000	1,106,000	24,997,000
1943	80,000	29.0	2,320,000	1,203,000	22.5	27,068,000	1,283,000	29,388,000
1944	70,000	25.0	1,750,000	1,046,000	13.4	14,016,000	1,116,000	15,766,000
1945	65,000	28.0	1,820,000	1,362,000	22.2	30,236,000	1,427,000	32,056,000
1946	90,000	26.0	2,340,000	1,794,000	18.6	33,368,000	1,884,000	35,708,000
1947	90,000	29.0	2,610,000	2,529,000	21.2	53,615,000	2,615,000	56,225,000
1948	90,000	31.5	2,835,000	2,669,000	19.6	52,312,000	2,759,000	55,147,000
1949	85,000	28.5	2,422,000	2,564,000	15.5	39,742,000	2,649,000	42,164,000
1950	63,000	25.0	1,575,000	2,136,000	15.7	33,535,000	2,199,000	35,110,000
1951	58,000	24.0	1,392,000	2,493,000	13.8	34,403,000	2,551,000	35,795,000
1952	68,000	30.0	2,040,000	3,172,000	17.2	54,558,000	3,240,000	56,598,000
1953	50,000	29.0	1,450,000	2,672,000	15.2	40,614,000	2,722,000	42,064,000
1954	34,000	21.0	714,000	1,654,000	10.3	17,010,000	1,688,000	17,724,000
1955	37,000	25.5	944,000	1,212,000	13.1	15,918,000	1,249,000	16,862,000
1956	44,000	27.0	1,188,000	1,492,000	10.5	15,708,000	1,536,000	16,896,000
1957	41,000	36.0	1,476,000	1,403,000	24.0	33,672,000	1,444,000	35,378,000
1958[1]	37,000	36.0	1,332,000	2,678,000	25.5	68,289,000	2,715,000	69,232,000
SPRING WHEAT								
1942	57,000	26.0	1,482,000	74,000	12.5	925,000	131,000	2,407,000
1943	56,000	26.0	1,456,000	71,000	11.0	781,000	127,000	2,237,000
1944	49,000	24.5	1,200,000	91,000	8.7	792,000	140,000	1,992,000
1945	48,000	27.5	1,320,000	85,000	15.5	1,318,000	133,000	2,638,000
1946	52,000	23.5	1,222,000	68,000	11.5	782,000	120,000	2,004,000
1947	51,000	29.0	1,479,000	68,000	14.5	986,000	119,000	2,465,000
1948	55,000	29.0	1,595,000	47,000	13.0	611,000	102,000	2,206,000
1949	49,000	32.5	1,592,000	140,000	15.0	2,100,000	189,000	3,692,000
1950	38,000	25.0	950,000	77,000	9.5	732,000	115,000	1,682,000
1951	40,000	23.5	940,000	68,000	10.0	680,000	108,000	1,620,000
1952	30,000	31.0	930,000	35,000	15.0	525,000	65,000	1,455,000
1953	30,000	30.0	900,000	61,000	13.0	793,000	91,000	1,693,000
1954	20,000	26.0	520,000	32,000	11.4	364,000	52,000	884,000
1955	19,000	28.4	539,000	31,000	10.0	311,000	50,000	850,000
1956	17,000	27.5	468,000	25,000	11.5	288,000	42,000	756,000
1957	17,000	35.0	595,000	27,000	20.0	540,000	44,000	1,144,000
1958[1]	21,000	33.0	693,000	28,000	11.0	308,000	49,000	1,004,000
OATS[2]								
1942	94,000	37.0	3,478,000	87,000	25.0	2,175,000	181,000	5,653,000
1943	94,000	38.5	3,619,000	94,000	23.5	2,209,000	188,000	5,828,000
1944	100,000	39.5	3,950,000	124,000	18.5	2,294,000	224,000	6,244,400
1945	90,000	39.5	3,555,000	130,000	29.0	3,770,000	220,000	7,325,000
1946	85,000	38.7	3,290,000	102,000	22.7	2,315,000	187,000	5,605,000
1947	88,000	40.0	3,520,000	112,000	27.0	3,024,000	200,000	6,544,000
1948	95,000	40.0	3,800,000	99,000	20.5	2,030,000	194,000	5,830,000
1949	100,000	41.5	4,150,000	117,000	26.5	3,100,000	217,000	7,250,000
1950	95,000	36.0	3,420,000	74,000	16.5	1,221,000	169,000	4,641,000
1951	87,000	37.0	3,219,000	68,000	22.0	1,496,000	155,000	4,715,000
1952	109,000	38.5	4,196,000	66,000	20.0	1,320,000	175,000	5,516,000
1953	96,000	40.0	3,840,000	63,000	18.5	1,166,000	159,000	5,006,000
1954	72,000	34.0	2,448,000	54,000	15.5	837,000	126,000	3,285,000
1955	79,000	38.0	3,001,000	47,000	19.3	905,000	126,000	3,906,000
1956	81,000	36.3	2,941,000	30,000	18.5	555,000	111,000	3,496,000
1957	104,000	43.0	4,472,000	72,000	26.0	1,872,000	176,000	6,336,000
1958[1]	79,000	42.0	3,318,000	62,000	21.0	1,302,000	141,000	4,582,000

[1]Preliminary.
[2]Beginning in 1949, excludes oats cut ripe and fed unthreshed.

IRRIGATED AND NON-IRRIGATED—ACREAGE AND PRODUCTION, 1942-1958

Year	IRRIGATED			NON-IRRIGATED			Total	
	Acres Harvested	Bushels Per Acre	Production Bushels	Acres Harvested	Bushels Per acre	Production Bushels	Acres Harvested	Production Bushels
				BARLEY				
1942	225,000	34.5	7,762,000	448,000	18.0	8,064,000	673,000	15,826,000
1943	225,000	35.5	7,988,000	509,000	19.0	9,671,000	734,000	17,659,000
1944	216,000	36.0	7,776,000	510,000	15.0	7,650,000	726,000	15,426,000
1945	210,000	39.0	8,190,000	581,000	24.7	14,351,000	791,000	22,541,000
1946	200,000	36.0	7,200,000	393,000	17.5	6,878,000	593,000	14,078,000
1947	230,000	40.0	9,200,000	375,000	21.0	7,875,000	605,000	17,075,000
1948	244,000	38.5	9,394,000	319,000	14.7	4,689,000	563,000	14,083,000
1949	255,000	39.0	9,945,000	533,000	22.9	12,206,000	788,000	22,151,000
1950	228,000	31.0	7,068,000	261,000	9.5	2,480,000	489,000	9,548,000
1951	195,000	33.0	6,435,000	211,000	15.0	3,165,000	406,000	9,600,000
1952	188,000	37.0	6,956,000	137,000	12.0	1,644,000	325,000	8,600,000
1953	185,000	38.0	7,030,000	159,000	14.5	2,306,000	344,000	9,336,000
1954	145,000	29.0	4,205,000	237,000	12.0	2,844,000	382,000	7,049,000
1955	175,000	36.0	6,293,000	138,000	14.5	2,001,000	313,000	8,294,000
1956	187,000	33.8	6,325,000	132,000	12.5	1,650,000	319,000	7,975,000
1957	200,000	43.5	8,700,000	397,000	24.0	9,528,000	597,000	18,208,000
1958[1]	160,000	40.0	6,400,000	270,000	24.5	6,615,000	430,000	12,900,000

Year	IRRIGATED			NON-IRRIGATED			Total	
	Acres Harvested	Cwt. Per Acre	Production Cwt.	Acres Harvested	Cwt. Per Acre	Production Cwt.	Acres Harvested	Production Cwt.
				POTATOES				
1942	67,000	140	9,380,000	5,000	57	285,000	72,000	9,665,000
1943	77,000	131	10,087,000	7,000	48	336,000	84,000	10,423,000
1944	81,000	133	10,773,000	4,000	30	120,000	85,000	10,893,000
1945	84,000	121	10,164,000	5,000	48	240,000	89,000	10,404,000
1946	79,000	146	11,534,000	4,000	48	192,000	83,000	11,726,000
1947	63,000	164	10,332,000	3,000	51	153,000	66,000	10,485,000
1948	70,000	178	12,460,000	2,000	54	108,000	72,000	12,568,000
1949	57,000	199	11,343,000	2,000	50	100,000	59,000	11,443,000
1950	54,000	201	10,854,000	2,000	33	66,000	56,000	10,920,000
1951	47,000	155	7,285,000	1,000	36	36,000	48,000	7,321,000
1952	49,000	235	11,515,000	1,000	48	48,000	50,000	11,563,000
1953	56,000	204	11,424,000	1,000	54	54,000	57,000	11,478,000
1954	53,200	199	10,587,000	800	50	40,000	54,000	10,627,000
1955	51,300	177	9,088,000	800	40	32,000	52,100	9,120,000
1956	52,200	195	10,161,000	800	45	36,000	53,000	10,197,000
1957	55,600	195	10,842,000	400	54	22,000	56,000	10,857,000
1958[1]	58,200	231	13,465,000	800	50	40,000	59,000	13,505,000

Year	IRRIGATED			NON-IRRIGATED			TOTAL	
	Acres Harvested	Pounds Per Acre	Production 100-lb. Bags	Acres Harvested	Pounds Per Acre	Production 100-lb. Bags	Acres Harvested	Production 100-lb. Bags
				DRY BEANS (Cleaned)				
1942	102,000	1,022	1,042,000	205,000	322	660,000	307,000	1,702,000
1943	146,000	1,025	1,496,000	314,000	293	921,000	460,000	2,417,000
1944	108,000	990	1,069,000	219,000	270	591,000	327,000	1,660,000
1945	86,000	992	853,000	185,000	346	640,000	271,000	1,493,000
1946	89,000	1,111	989,000	160,000	287	459,000	249,000	1,448,000
1947	107,000	1,332	1,423,000	214,000	455	973,000	321,000	2,396,000
1948	114,000	1,306	1,489,000	210,000	313	657,000	324,000	2,146,000
1949	118,000	1,408	1,662,000	177,000	346	612,000	295,000	2,274,000
1950	91,000	1,474	1,341,000	148,000	270	400,000	239,000	1,741,000
1951	96,000	1,316	1,263,000	107,000	193	206,000	203,000	1,469,000
1952	80,000	1,692	1,354,000	95,000	414	393,000	175,000	1,747,000
1953	102,000	1,661	1,694,000	122,000	408	498,000	224,000	2,192,000
1954	104,000	1,517	1,578,000	140,000	273	382,000	244,000	1,960,000
1955	83,000	1,420	1,179,000	117,000	395	462,000	200,000	1,640,000
1956	73,000	1,516	1,107,000	131,000	230	301,000	204,000	1,408,000
1957	72,000	1,570	1,130,000	144,000	650	936,000	216,000	2,063,000
1958[1]	82,000	1,470	1,205,000	164,000	375	615,000	246,000	1,820,000

[1]Preliminary.

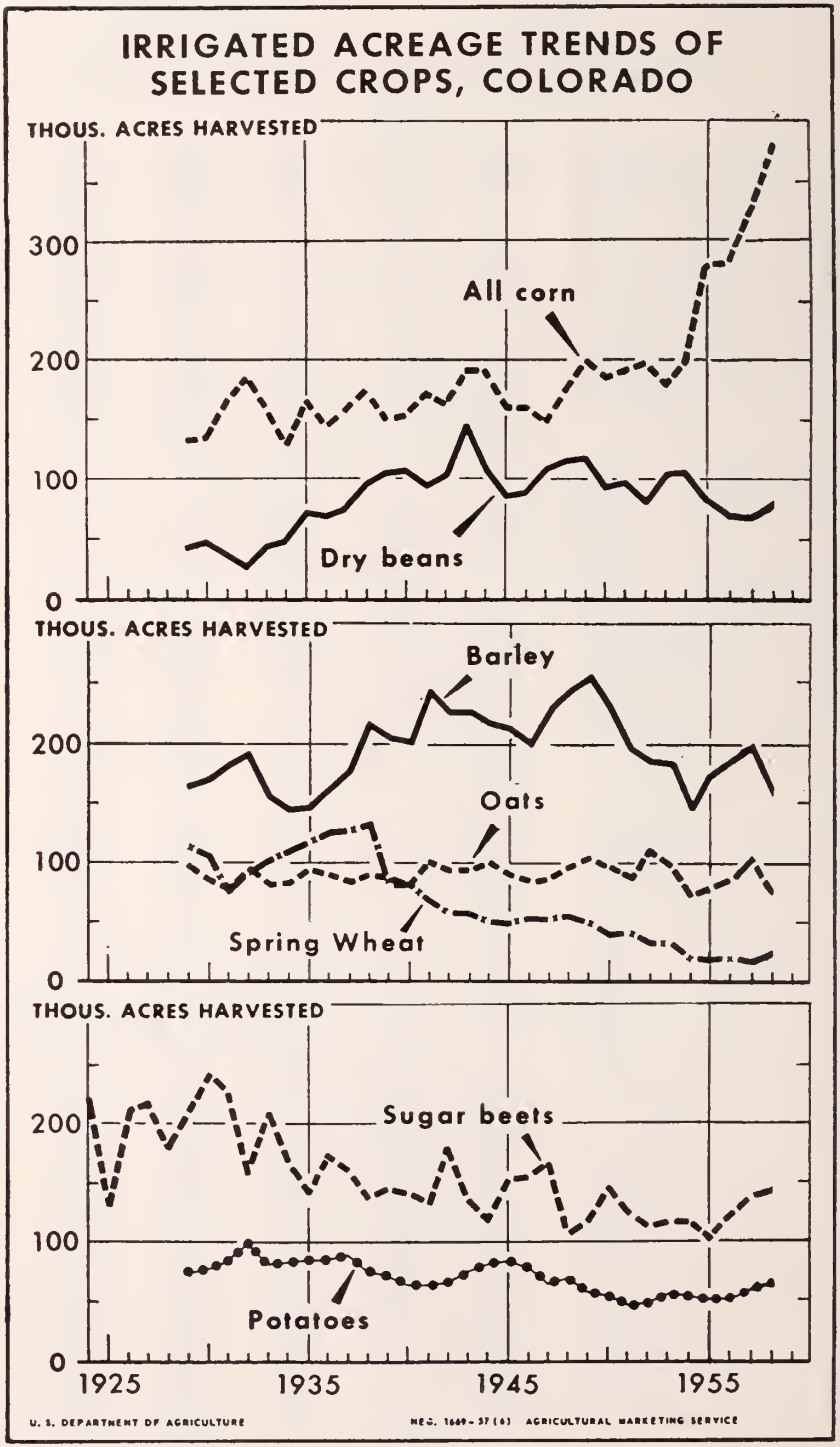
IRRIGATED ACREAGE TRENDS OF SELECTED CROPS, COLORADO
THOUS. ACRES HARVESTED
300
200
100
0
All corn
Dry beans
THOUS. ACRES HARVESTED
200
100
0
Barley
Oats
Spring Wheat
THOUS. ACRES HARVESTED
200
100
0
Sugar beets
Potatoes
1925
1935
1945
1955
U. S. DEPARTMENT OF AGRICULTURE
NEG. 1669-57 (6) AGRICULTURAL MARKETING SERVICE

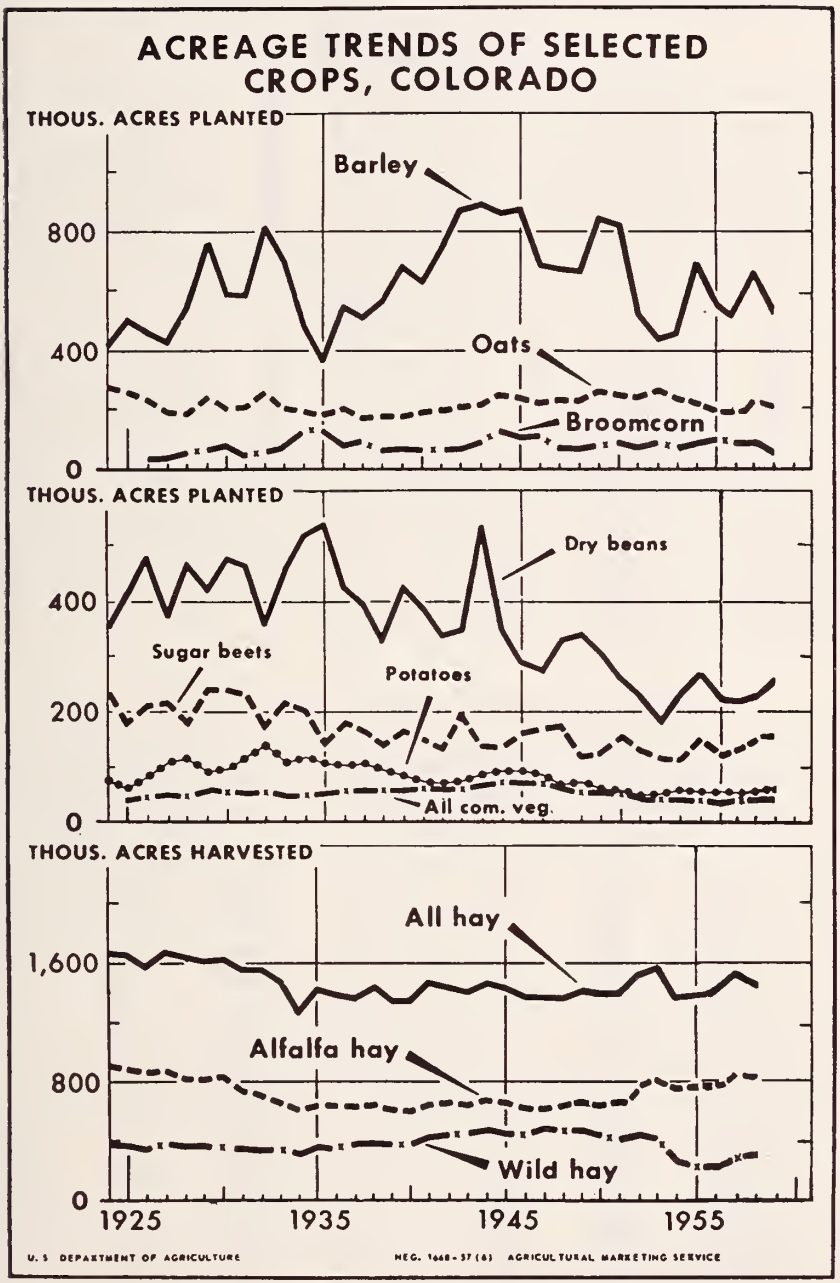
ACREAGE TRENDS OF SELECTED CROPS, COLORADO
THOUS. ACRES PLANTED
800
400
0
Barley
Oats
Broomcorn
THOUS. ACRES PLANTED
400
200
0
Dry beans
Sugar beets
Potatoes
All com. veg.
THOUS. ACRES HARVESTED
1,600
800
0
All hay
Alfalfa hay
Wild hay
1925
1935
1945
1955
U. S. DEPARTMENT OF AGRICULTURE
NEG. 1668-57 (6) AGRICULTURAL MARKETING SERVICE

PLANTED AND HARVESTED ACREAGES OF PRINCIPAL CROPS, 1948-1958

Year	All Corn	Oats[1]	Barley	All Wheat[2]	Rye	All Sorghums	Dry Beans	Potatoes	Sugar Beets	Broom Corn	All Hay[3]	Commercial Truck Crops: Processing[3]	Commercial Truck Crops: Market[3]	Total Principal Crops
PLANTED ACREAGE														
Thousand Acres (000 Omitted)														
1948	541	229	662	3,186	58	500	341	73	123.0	71	1,351	12	44	7,191
1949	649	261	847	3,552	38	645	307	60	126.0	84	1,419	13	43	8,044
1950	597	248	822	3,226	51	645	261	57	154.0	93	1,398	12	38	7,602
1951	591	246	518	3,953	59	819	230	50	132.4	79	1,394	13	31	8,115
1952	485	263	435	3,989	55	639	184	51	117.8	91	1,529	12	26	7,877
1953	422	237	457	4,003	58	799	234	58	121.3	78	1,565	12	26	8,070
1954	498	225	699	3,204	122	1,159	271	56	151.4	88	1,349	8	24	7,854
1955	528	194	552	3,266	112	1,808	220	56	123.2	101	1,368	9	26	8,363
1956	438	196	530	3,139	88	1,229	218	55	131.3	91	1,370	10	28	7,523
1957	548	229	673	2,054	92	1,671	227	57	139.9	93	1,520	9	29	7,342
1958	532	204	538	3,127	80	836	261	60	146.5	72	1,471	10	30	7,367
HARVESTED ACREAGE														
Thousand Acres (000 Omitted)														
1948	522	194	563	2,861	35	479	324	72	103.0	67	1,351	12	44	6,627
1949	626	217	788	2,838	23	618	295	59	117.0	82	1,419	13	43	7,138
1950	557	169	489	2,314	28	457	239	56	146.0	76	1,398	12	38	5,979
1951	557	155	406	2,659	27	704	203	48	124.3	74	1,394	13	31	6,395
1952	451	175	325	3,305	28	429	175	50	112.9	58	1,529	12	26	6,676
1953	401	159	344	2,813	23	601	224	57	115.5	62	1,565	12	26	6,403
1954	405	126	382	1,740	46	823	244	54	115.1	66	1,349	8	24	5,382
1955	474	126	313	1,299	28	1,270	200	52	102.0	81	1,368	9	26	5,348
1956	408	111	319	1,578	28	660	204	53	120.7	62	1,370	10	28	4,952
1957	530	176	597	1,488	44	1,439	216	56	135.6	80	1,520	9	29	6,320
1958	514	141	430	2,764	38	748	246	59	142.2	49	1,471	10	30	6,642

[1]Harvested acreage of oats includes acreage cut ripe and fed unthreshed prior to 1949. Beginning in 1949 estimates include only acreage threshed or combined.

[2]Planted for harvest in year shown. Winter wheat sown fall of preceding year.

[3]Only harvested acreage estimates are made for these crops.

ALL WHEAT—ACREAGE, PRODUCTION, AND VALUE, 1948-1958

Year	Acreage: Planted[1] 1,000 Acres	Acreage: Harvested 1,000 Acres	Yield Per Acre: Planted Bushels	Yield Per Acre: Harvested Bushels	Production 1,000 Bushels	Price Per Bushel Dollars	Value 1,000 Dollars
COLORADO[2]							
1948	3,186	2,861	18.0	20.1	57,373	1.91	109,495
1949	3,552	2,838	13.0	16.3	46,164	1.87	86,100
1950	3,226	2,314	11.4	16.0	36,909	2.00	73,732
1951	3,953	2,659	9.4	14.0	37,334	2.11	78,710
1952	3,989	3,305	14.6	17.6	58,162	2.05	119,159
1953	4,003	2,813	11.0	15.6	43,875	2.04	89,371
1954	3,204	1,740	5.8	10.7	18,608	2.14	39,884
1955	3,266	1,299	5.4	13.6	17,712	1.95	34,505
1956	3,139	1,578	5.6	11.2	17,652	1.90	33,478
1957	2,054	1,488	17.8	24.5	36,522	1.83	66,790
1958	3,127	2,764	22.5	25.4	70,236	1.60	112,327
UNITED STATES[2]							
1948	78,345	72,418	16.5	17.9	1,294,911	1.99	2,577,191
1949	83,905	75,910	13.1	14.5	1,098,415	1.88	2,061,897
1950	71,287	61,607	14.3	16.5	1,019,344	2.00	2,042,296
1951	78,524	61,873	12.6	16.0	988,161	2.11	2,088,739
1952	78,645	71,130	16.6	18.4	1,306,440	2.09	2,729,402
1953	78,931	67,840	14.9	17.3	1,173,071	2.04	2,390,936
1954	62,539	54,356	15.7	18.1	983,900	2.12	2,082,485
1955	58,241	47,285	16.0	19.8	934,731	1.98	1,854,189
1956	60,658	49,784	16.6	20.2	1,004,272	1.97	1,974,174
1957	49,852	43,806	19.1	21.7	950,662	1.93	1,839,074
1958	56,431	53,577	25.9	27.3	1,462,218	1.72	2,509,288

[1]Planted for harvest in year shown. Winter wheat sown fall preceding year.

[2]Revised 1949-54.

CORN, OATS, BARLEY, WINTER WHEAT, SPRING WHEAT, AND RYE ACREAGE, PRODUCTION, AND VALUE 1949-1958

Year	COLORADO							UNTED STATES		
	Acreage		Yield Per Acre		Production	Price Per Bushel	Value	Acreage Planted	Yield Per Harv. Acre	Production
	Planted 1,000 Acres	Harv. 1,000 Acres	Planted Bushels	Harv. Bushels	1,000 Bushels	Dollars	1,000 Dollars	1,000 Acres	Bushels	1,000 Bushels
CORN										
1949	649	626	25.3	26.2	16,401	1.27	20,829	86,738	37.8	3,237,749
1950	597	557	22.4	24.0	13,368	1.60	21,389	82,859	37.6	3,074,914
1951	591	557	24.5	26.0	14,482	1.84	26,647	83,275	36.2	2,925,758
1952	485	451	26.5	28.5	12,854	1.63	20,952	82,230	40.7	3,291,994
1953	422	401	30.4	32.0	12,832	1.56	20,018	81,574	39.9	3,209,896
1954	498	405	23.6	29.0	11,745	1.58	18,557	82,185	38.1	3,057,891
1955	528	474	32.3	36.0	17,064	1.42	24,231	81,097	40.6	3,229,743
1956	438	408	39.6	42.5	17,340	1.43	24,796	78,219	45.7	3,455,283
1957	548	530	48.4	50.0	26,500	1.13	29,945	73,947	47.1	3,422,331
1958	532	514	49.8	51.5	26,471	1.05	27,795	74,654	51.7	3,799,844
OATS										
1949	261	217	27.9	33.5	7,270	.70	5,089	43,132	32.3	1,220,118
1950	248	169	18.7	27.5	4,648	.91	4,230	45,044	34.8	1,369,199
1951	246	155	19.2	30.5	4,728	.99	4,681	41,015	36.3	1,277,647
1952	263	175	21.0	31.5	5,512	.93	5,126	42,341	32.9	1,217,433
1953	237	159	21.1	31.5	5,008	.82	4,107	43,220	30.7	1,153,205
1954	225	126	14.6	26.0	3,276	.90	2,948	46,898	34.8	1,409,601
1955	194	126	20.1	31.0	3,906	.75	2,930	47,523	38.3	1,503,074
1956	196	111	17.8	31.5	3,496	.80	2,797	44,691	34.5	1,163,160
1957	229	176	27.7	36.0	6,336	.67	4,245	42,577	37.5	1,300,954
1958	204	141	22.5	32.5	4,582	.63	2,887	38,430	44.7	1,422,164
BARLEY										
1949	847	788	26.1	28.1	22,143	.90	19,929	11,132	24.0	237,071
1950	822	489	11.6	19.5	9,536	1.14	10,871	13,010	27.2	303,772
1951	518	406	18.4	23.5	9,541	1.29	12,308	10,790	27.3	257,213
1952	435	325	19.8	26.5	8,612	1.34	11,540	9,190	27.7	228,168
1953	457	344	20.3	27.0	9,288	1.12	10,403	9,615	28.4	246,723
1954	699	382	10.1	18.5	7,067	1.20	8,480	14,740	28.4	379,254
1955	552	313	15.0	26.5	8,294	1.02	8,460	16,335	27.5	401,225
1956	530	319	15.0	25.0	7,975	1.07	8,533	14,835	29.1	376,873
1957	673	597	27.1	30.5	18,208	.77	14,020	16,535	29.2	437,170
1958	538	430	24.0	30.0	12,900	.75	9,675	16,268	31.6	470,449
WINTER WHEAT[1]										
1949	3,353	2,649	12.6	16.0	42,384	1.87	79,258	61,177	15.8	858,127
1950	3,085	2,199	11.4	16.0	35,184	2.00	70,368	52,399	17.1	740,637
1951	3,825	2,551	9.3	14.0	35,714	2.11	75,357	56,145	16.2	650,822
1952	3,902	3,240	14.5	17.5	56,700	2.05	116,235	56,997	20.9	1,065,220
1953	3,902	2,722	10.8	15.5	42,191	2.04	86,070	57,087	18.9	885,032
1954	3,122	1,688	5.7	10.5	17,724	2.15	38,107	46,617	20.4	801,369
1955	3,184	1,249	5.3	13.5	16,862	1.95	32,881	44,290	20.9	704,793
1956	3,088	1,536	5.5	11.0	16,896	1.90	32,102	44,427	20.8	740,928
1957	2,007	1,444	17.6	24.5	35,378	1.83	64,742	37,423	22.4	710,776
1958	3,071	2,715	22.5	25.5	69,232	1.60	110,771	44,088	28.4	1,179,924
SPRING WHEAT[2]										
1949	199	189	19.0	20.0	3,780	1.81	6,842	18,961	11.2	201,216
1950	141	115	12.2	15.0	1,725	1.95	3,364	15,970	15.6	241,495
1951	128	108	12.7	15.0	1,620	2.07	3,353	19,793	15.7	302,577
1952	87	65	16.8	22.5	1,462	2.00	2,924	19,320	12.1	218,727
1953	101	91	16.7	18.5	1,684	1.96	3,301	19,741	14.4	275,072
1954	82	52	10.8	17.0	884	2.01	1,777	14,285	12.8	177,549
1955	82	50	10.4	17.0	850	1.91	1,624	12,566	17.2	210,358
1956	51	42	14.8	18.0	756	1.82	1,376	13,750	18.9	224,841
1957	47	44	24.3	26.0	1,144	1.79	2,048	10,064	20.4	200,206
1958	56	49	17.9	20.5	1,004	1.55	1,556	11,396	23.4	260,217
RYE[1]										
1949	38	23	5.4	9.0	207	1.00	207	3,293	11.6	18,102
1950	51	28	4.1	7.5	210	1.13	237	3,664	12.2	21,403
1951	59	27	3.7	8.0	216	1.52	328	3,616	12.5	21,517
1952	55	28	4.1	8.0	224	1.59	356	3,186	11.6	16,146
1953	58	23	3.2	8.0	184	1.12	206	3,456	13.2	18,894
1954	122	46	2.3	6.0	276	1.13	312	4,178	14.4	25,935
1955	112	28	1.8	7.0	196	1.01	198	5,125	14.2	29,055
1956	88	28	2.2	7.0	196	1.09	214	4,527	13.0	21,155
1957	92	44	6.2	13.0	572	.94	538	4,413	16.3	27,243
1958	80	38	6.6	14.0	532	.85	452	4,442	18.2	32,485

[1]Acreage planted fall of preceding year.
[2]United States figures exclude Durum wheat.

CORN—UTILIZATION FOR GRAIN, SILAGE, HOGGING DOWN, GRAZING AND FORAGE, 1947-1958

Year	FOR GRAIN			FOR SILAGE			Hogging Down, Grazing and Forage Acreage
	Acres Harvested	Yield Per Acre	Production	Acres Harvested	Yield Per Acre	Production	
	1,000 Acres	Bushels	1,000 Bushels	1,000 Acres	Tons	1,000 Tons	1,000 Acres
COLORADO							
1947	397	22.0	8,734	57	8.0	456	68
1948	355	22.0	7,810	73	7.5	548	94
1949	482	24.6	11,857	83	8.6	714	61
1950	343	24.5	8,404	117	8.0	936	97
1951	340	27.5	9,350	139	8.0	1,112	78
1952	212	26.0	5,512	148	9.5	1,406	91
1953	237	30.0	7,110	120	10.0	1,200	44
1954	219	27.0	5,913	141	9.2	1,297	45
1955	237	32.0	7,584	166	9.5	1,577	71
1956	204	42.0	8,568	171	10.5	1,796	33
1957	296	48.5	14,356	194	13.5	2,619	40
1958	340	50.0	17,000	141	13.0	1,833	33
UNITED STATES							
1947	73,802	28.6	2,108,320	4,637	7.39	34,290	4,449
1948	76,840	43.0	3,307,038	4,317	8.71	37,592	3,621
1949	77,106	38.2	2,946,206	4,513	8.95	40,386	3,976
1950	72,398	38.2	2,764,071	4,937	8.31	41,002	4,483
1951	71,191	36.9	2,628,937	4,809	8.10	38,949	4,729
1952	71,353	41.8	2,980,793	5,361	8.05	43,174	4,226
1953	70,738	40.7	2,881,801	6,102	7.84	47,855	3,619
1954	68,668	39.4	2,707,913	7,114	7.39	52,559	4,404
1955	68,670	42.0	2,883,682	6,970	7.61	53,024	3,890
1956	65,333	47.3	3,090,016	6,538	8.30	54,292	3,763
1957	63,889	48.1	3,072,913	6,150	8.79	54,067	2,577
1958	64,979	53.0	3,441,627	6,286	8.85	55,619	2,205

CORN ACREAGE PLANTED WITH HYBRID SEED, 1941-1958

Year	COLORADO			UNITED STATES		
	All Corn Acreage Planted	Percentage Planted With Hybrid Seed	Indicated Hybrid Corn Acreage	All Corn Acreage Planted	Percentage Planted With Hybrid Seed	Indicated Hybrid Corn Acreage
1941	1,008,000	5.2	52,000	86,837,000	39.3	34,134,000
1942	1,028,000	8.9	91,000	88,818,000	46.4	41,199,000
1943	956,000	15.4	147,000	94,341,000	52.4	49,428,000
1944	937,000	21.0	197,000	95,475,000	59.2	56,475,000
1945	750,000	25.6	192,000	89,261,000	64.7	57,778,000
1946	600,000	30.0	180,000	88,898,000	68.9	61,271,000
1947	546,000	34.0	186,000	85,038,000	72.5	61,676,000
1948	541,000	53.0	287,000	85,522,000	76.0	64,990,000
1949	649,000	64.0	415,000	86,738,000	78.3	67,901,000
1950	597,000	52.0	310,000	82,859,000	78.0	64,613,000
1951	591,000	45.0	266,000	83,275,000	81.5	67,889,000
1952	485,000	58.5	284,000	82,230,000	84.6	69,528,000
1953	422,000	74.5	314,000	81,574,000	86.5	70,546,000
1954	498,000	71.5	356,000	82,185,000	87.3	71,788,000
1955	528,000	73.0	385,000	81,097,000	89.4	72,466,000
1956	438,000	73.5	322,000	78,219,000	91.1	71,219,000
1957	499,000	75.5	377,000	73,985,000	92.5	68,453,000
1958	464,000	80.5	374,000	74,437,000	93.8	69,830,000

SORGHUMS—ACREAGE, PRODUCTION, AND VALUE, 1949-1958

Year	COLORADO						UNITED STATES		
	Acreage Planted (All Uses) 1,000 Acres	Acreage Harvested 1,000 Acres[1]	Yield Per Acre Harvested Bushels	Production 1,000 Bushels	Price Per Bushel Dollars	Value 1,000 Dollars	Acreage Harvested 1,000 Acres	Yield Per Acre Harvested Bushels	Production 1,000 Bushels
ALL SORGHUMS FOR GRAIN									
1949	645	308	17.2	5,298	1.14	6,040	6,602	22.5	148,494
1950	645	103	12.0	1,236	1.20	1,483	10,346	22.6	233,536
1951	819	278	12.0	3,336	1.38	4,604	8,544	19.1	162,863
1952	639	129	8.0	1,032	1.47	1,517	5,326	17.0	90,741
1953	799	216	10.5	2,268	1.27	2,880	6,295	18.4	115,719
1954	1,159	396	10.5	4,158	1.23	5,114	11,702	20.1	235,295
1955	1,808	660	7.5	4,950	1.06	5,247	12,866	18.9	242,526
1956	1,229	205	12.5	2,562	1.26	3,228	9,342	22.1	206,205
1957	1,671	820	20.0	16,400	.87	14,268	19,503	28.9	564,324
1958	836	479	26.0	12,454	.90	11,209	16,761	36.7	614,845

ALL SORGHUMS FOR FORAGE (EXCLUDES SILAGE)

Year	1,000 Acres	Tons	1,000 Tons	Per Ton Dollars	1,000 Dollars	1,000 Acres	Tons	1,000 Tons
1949	301	1.07	322	11.50	3,703	3,621	1.56	5,632
1950	350	1.00	350	15.00	5,250	4,304	1.53	6,567
1951	415	.95	394	18.00	7,092	4,550	1.33	6,072
1952	287	.85	244	25.50	6,222	4,578	.89	4,069
1953	365	.95	347	14.00	4,858	4,814	1.15	5,535
1954	393	.70	275	17.00	4,675	5,072	1.03	5,203
1955	578	.70	405	14.00	5,670	6,254	1.10	6,877
1956	435	.60	261	18.50	4,828	6,349	.73	4,613
1957	544	1.40	762	10.00	7,620	4,382	1.71	7,508
1958	244	1.10	268	9.30	2,492	2,471	2.00	4,936

[1]Acreage harvested for grain.

HAY—ACREAGE, PRODUCTION, AND VALUE, 1951-1958

Year	COLORADO					UNITED STATES		
	Acreage Harvested 1,000 Acres	Yield Per Acre Tons	Production 1,000 Tons	Price Per Ton Dollars	Value 1,000 Dollars	Acreage Harvested 1,000 Acres	Yield Per Acre Tons	Production 1,000 Tons
ALL HAY								
1951	1,394	1.51	2,111	32.60	68,819	75,063	1.46	109,502
1952	1,529	1.70	2,594	30.20	78,339	75,147	1.42	106,386
1953	1,565	1.68	2,631	20.90	54,988	74,997	1.44	108,245
1954	1,349	1.55	2,087	26.30	54,888	73,721	1.46	107,834
1955	1,368	1.70	2,322	22.40	52,013	75,360	1.50	112,737
1956	1,370	1.68	2,303	25.20	58,036	73,302	1.48	108,680
1957	1,520	1.90	2,886	17.90	51,659	73,431	1.65	120,977
1958	1,471	1.79	2,628	15.00	39,420	73,033	1.67	121,924
ALFALFA HAY								
1951	659	2.15	1,417	22.70[1]	32,166	21,094	2.22	46,844
1952	758	2.35	1,781	29.80	53,074	21,569	2.20	47,348
1953	811	2.25	1,825	20.20	36,865	23,337	2.17	50,673
1954	754	2.05	1,546	26.00	40,196	26,576	2.12	56,364
1955	769	2.20	1,692	21.80	36,886	28,460	2.08	59,251
1956	784	2.15	1,686	25.40	42,824	29,508	2.08	61,414
1957	831	2.40	1,994	17.70	35,294	30,435	2.27	69,044
1958	814	2.30	1,872	15.60	29,203	29,801	2.25	67,134
WILD HAY								
1951	406	.80	325	22.70[1]	7,378	14,138	.84	11,919
1952	438	.95	416	32.00	13,312	14,139	.75	10,558
1953	412	1.00	412	22.70	9,352	14,327	.81	11,621
1954	252	.75	189	29.30	5,538	12,880	.77	9,935
1955	232	.90	209	25.50	5,330	12,154	.75	9,062
1956	241	.95	229	26.20	6,000	11,843	.73	8,614
1957	280	1.15	322	19.00	6,118	12,405	.91	11,346
1958	291	1.00	291	14.50	4,220	11,636	.90	10,481

[1]Price of hay sold loose. All other prices baled hay basis.

POTATOES, SUGAR BEETS, BROOMCORN, DRY BEANS AND FIELD PEAS ACREAGE, PRODUCTION, AND VALUE, 1949-1958

Year	COLORADO							UNITED STATES		
	Acreage		Yield Per Acre		Production	Price Per Cwt.	Value	Acreage Planted	Yield Per Harvested Acre	Production
	Planted	Harvested	Planted	Harvested						
	1,000 Acres	1,000 Acres	Cwt.	Cwt.	1,000 Cwt.	Dollars	1,000 Dollars	1,000 Acres	Cwt.	1,000 Cwt.
POTATOES										
1949	60	59	190	194	11,420	2.29	26,160	1,775	137	240,950
1950	57	56	191	195	10,909	1.73	18,819	1,713	153	259,112
1951	50	48	147	153	7,347	3.05	22,386	1,373	145	195,776
1952	51	50	226	231	11,530	2.81	32,380	1,417	151	211,095
1953	58	57	198	201	11,481	1.20	13,799	1,563	151	231,679
1954	56	54	190	197	10,620	2.02	21,498	1,431	155	219,547
1955	56	52	163	175	9,120	1.71	15,840	1,460	161	227,046
1956	55	53	185	192	10,197	1.51	15,082	1,406	176	243,716
1957	57	56	190	194	10,857	2.07	22,654	1,427	173	239,539
1958	60	59	225	229	13,505	.93	12,594	1,498	180	263,782
SUGAR BEETS										
Year	1,000 Acres	1,000 Acres	Tons	Tons	1,000 Tons	Per Ton[1] Dollars	1,000 Dollars	1,000 Acres	Tons	1,000 Tons
1949	126.0	117.0	14.9	16.1	1,878	10.90	20,470	768	14.8	10,196
1950	154.0	146.0	14.2	15.0	2,183	12.00	26,196	1,014	14.6	13,535
1951	132.4	124.3	14.4	15.3	1,906	11.90	22,681	758	15.2	10,482
1952	117.8	112.9	16.5	17.2	1,941	11.90	23,098	719	15.3	10,169
1953	121.3	115.5	16.1	16.9	1,956	11.70	22,885	794	16.2	12,084
1954	151.4	115.1	10.9	14.4	1,654	10.60	17,532	964	16.1	14,082
1955	123.2	102.0	13.2	15.9	1,621	11.30	18,317	798	16.5	12,228
1956	131.3	120.7	14.4	15.7	1,893	12.30	23,284	831	16.6	12,993
1957	139.9	135.6	17.1	17.7	2,399	11.90	28,548	918	17.7	15,530
1958	146.5	142.2	16.3	16.8	2,389	[2]	[2]	933	17.2	15,299
BROOMCORN										
Year	1,000 Acres	1,000 Acres	Pounds	Pounds	1,000 Tons	Per Ton Dollars	1,000 Dollars	1,000 Acres Harvested	Pounds	1,000 Tons
1949	84	82	279	285	11.7	220.00	2,574	291	314	45.7
1950	93	76	155	190	7.2	371.00	2,671	216	257	27.7
1951	79	74	210	225	8.3	425.00	3,528	267	258	34.5
1952	91	58	79	125	3.6	365.00	1,314	263	242	31.8
1953	78	62	146	185	5.7	300.00	1,710	268	239	32.0
1954	88	66	120	160	5.3	330.00	1,749	260	220	28.6
1955	101	81	168	210	8.5	215.00	1,828	317	278	44.0
1956	91	62	95	140	4.3	435.00	1,870	204	193	19.7
1957	93	80	241	280	11.2	230.00	2,576	279	305	42.5
1958	72	49	156	230	5.6	235.00	1,316	201	350	35.0
DRY BEANS[3]										
Year	1,000 Acres	1,000 Acres	Pounds	Pounds	1,000 Cwt.	Per Cwt. Dollars	1 000 Dollars	1,000 Acres Planted	Pounds	1,000 Cwt.
1949	307	295	741	770	2,274	6.50	14,781	1,936	1,054	19,863
1950	261	239	667	730	1,741	6.40	11,142	1,655	1,001	15,123
1951	230	203	639	720	1,469	6.70	9,842	1,513	1,128	15,828
1952	184	175	949	1,000	1,747	8.20	14,325	1,299	1,191	14,917
1953	234	224	937	980	2,192	7.10	15,563	1,418	1,196	16,498
1954	271	244	723	800	1,960	6.50	12,740	1,668	1,105	16,939
1955	220	200	745	820	1,640	5.40	8,856	1,602	1,108	16,649
1956	218	204	646	690	1,408	6.40	9,011	1,476	1,210	17,218
1957	227	216	909	955	2,063	5.60	11,553	1,451	1,133	15,626
1958	261	246	697	740	1,820	5.70	10,374	1,644	1,186	18,981
FIELD PEAS[3]										
Year	1,000 Acres	1,000 Acres	Pounds	Pounds	1,000 Cwt.	Per Cwt. Dollars	1,000 Dollars	1,000 Acres Planted	Pounds	1,000 Cwt.
1949	19	16	926	1,100	176	2.35	414	383	825	2,920
1950	15	5	287	860	43	3.45	148	261	1,291	3,072
1951	18	4	150	680	27	5.00	135	333	1,177	3,530
1952	15	8	493	920	74	4.50	333	224	1,184	2,463
1953	14	6	436	1,020	61	3.05	186	277	1,183	3,052
1954	14	6	314	730	44	3.40	150	279	1,200	3,107
1955	18	8	367	820	66	3.75	248	313	899	2,525
1956	18	9	428	860	77	4.00	308	360	1,360	4,639
1957	28	18	579	900	162	2.30	373	292	1,223	3,326
1958	22	12	545	1,000	120	2.50	300	227	1,219	2,475

[1]Government payments under the Sugar Act are not included.
[2]Not available.
[3]Yield, production and value, cleaned basis. Yields derived for years 1949-1954.

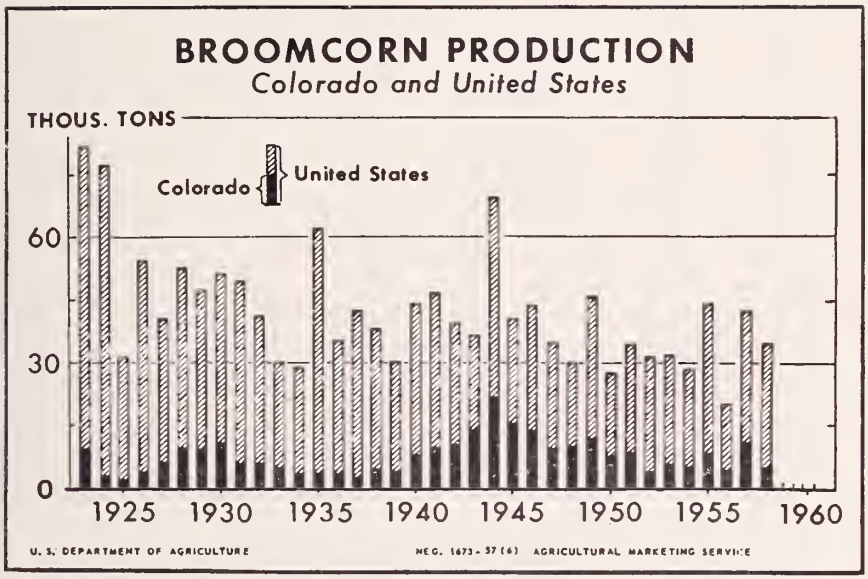
BROOMCORN PRODUCTION
Colorado and United States
THOUS. TONS
Colorado
United States
60
30
0
1925
1930
1935
1940
1945
1950
1955
1960
U. S. DEPARTMENT OF AGRICULTURE
NEG. 1673-57 (6) AGRICULTURAL MARKETING SERVICE

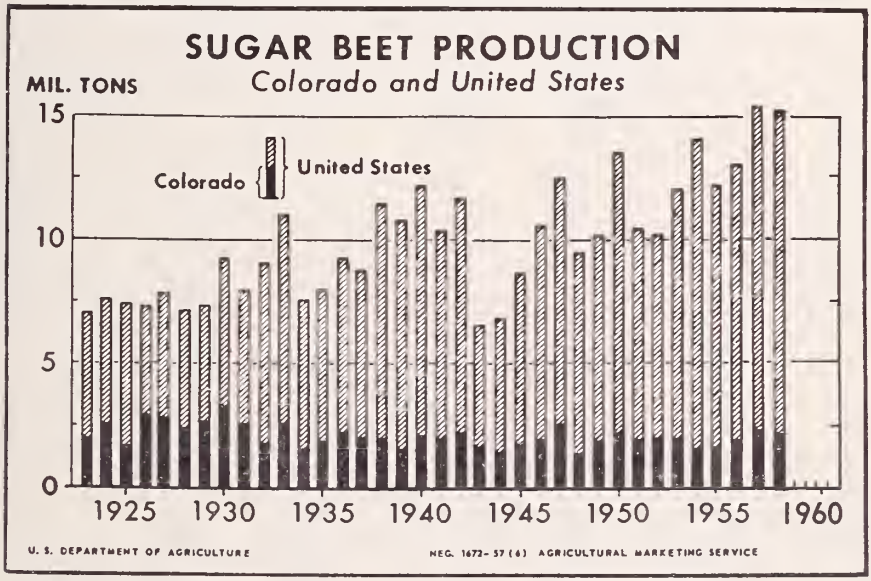
SUGAR BEET PRODUCTION
Colorado and United States
MIL. TONS
Colorado
United States
15
10
5
0
1925
1930
1935
1940
1945
1950
1955
1960
U. S. DEPARTMENT OF AGRICULTURE
NEG. 1672-57 (6) AGRICULTURAL MARKETING SERVICE

DRY EDIBLE BEANS—PRODUCTION BY COMMERCIAL CLASSES, 1948-1958 (THOUSAND CWT.—CLEANED)

Year	Pea (Navy)	Great Northern	Other White	Pinto	Red Kidney	Pink	Small Red	Cranberry	Yellow Eye	Standard Lima	Baby Lima	Other Classes	Total All Var.
					COLORADO								
1948	...	...	...	2,060	...	...	...	...	...	...	...	86	2,146
1949	...	...	...	2,202	...	...	...	...	...	...	...	72	2,274
1950	...	...	...	1,687	...	...	...	...	...	...	...	54	1,741
1951	...	...	...	1,430	...	...	...	...	...	...	...	39	1,469
1952	...	...	...	1,747	...	...	...	...	...	...	...	...	1,747
1953	...	...	...	2,192	...	...	...	...	...	...	...	...	2,192
1954	...	...	...	1,960	...	...	...	...	...	...	...	...	1,960
1955	...	...	...	1,640	...	...	...	...	...	...	...	...	1,640
1956	...	...	...	1,396	...	...	12	...	...	...	...	...	1,408
1957	...	...	...	2,063	...	...	...	...	...	...	...	...	2,063
1958	...	...	...	1,818	...	...	2	...	...	...	...	...	1,820
					UNITED STATES								
1948	4,476	4,039	891	3,091	1,742	556	496	135	128	1,144	984	1,702	19,384
1949	5,334	3,204	709	3,857	1,392	634	654	371	166	1,376	1,272	894	19,863
1950	3,356	1,720	578	3,630	1,123	336	486	133	119	1,225	1,132	1,285	15,123
1951	4,072	1,469	854	2,980	1,344	534	768	85	138	1,168	798	1,618	15,828
1952	3,412	1,872	695	3,143	1,421	393	605	108	171	1,360	430	1,307	14,917
1953	3,601	1,707	672	4,782	1,249	450	666	163	179	1,137	639	1,253	16,498
1954	3,191	1,956	813	4,537	1,155	656	1,217	131	59	1,259	758	1,207	16,939
1955	4,475	1,948	880	3,586	1,025	414	1,000	78	61	1,077	318	1,787	16,649
1956	5,108	1,808	740	3,349	1,862	400	746	169	143	1,024	559	1,310	17,218
1957	3,433	1,501	758	4,900	1,307	397	724	64	118	943	345	1,136	15,626
1958	5,110	1,909	822	4,791	1,361	456	1,463	83	93	1,093	356	1,444	18,981

POTATOES, ACRES HARVESTED AND PRODUCTION—1951-1958

Year	COLORADO				UNITED STATES			
	Late Summer		Fall Crop		Late Summer		Fall Crop	
	Acres Harvested 1,000 Acres	Production 1,000 Cwt.	Acres Harvested 1,000 Acres	Production 1,000 Cwt.	Acres Harvested 1,000 Acres	Production 1,000 Cwt.	Acres Harvested 1,000 Cwt.	Production 1,000 Cwt.
1951	10	1,717	38	5,630	212	31,394	790	125,761
1952	10	2,503	40	9,027	212	31,829	848	141,108
1953	12	2,738	45	8,743	212	32,945	929	151,278
1954	9	1,845	45	8,775	198	32,646	887	146,095
1955	9	2,025	43	7,095	190	31,682	879	148,383
1956	11	2,650	42	7,547	188	33,967	872	166,634
1957	12	2,375	44	8,482	182	32,209	850	156,981
1958	13	2,948	46	10,557	184	34,663	932	180,897

ESTIMATED PRICE OF POTATOES RECEIVED BY COLORADO FARMERS AS OF THE 15TH OF THE MONTH

Year	Jan.	Feb.	Mar.	Apr.	May	June	July	Aug.	Sept.	Oct.	Nov.	Dec.
					POTATOES (Dollars per cwt.)							
Average 1935–39	1.15	1.13	1.13	1.23	1.27	1.52	1.65	1.05	.98	.90	1.07	1.03
1951	1.65	1.90	1.90	1.85	2.00	...[1]	...[1]	2.25	2.25	2.50	3.10	3.40
1952	3.40	3.50	3.65	4.00	4.00	...[1]	4.15	4.25	3.40	3.60	2.90	2.60
1953	2.75	2.10	1.65	1.60	2.35	...[1]	...[1]	1.25	1.15	1.50	1.40	1.15
1954	1.15	1.10	.90	1.15	1.25	...[1]	2.25	2.25	2.10	1.50	1.50	1.40
1955	1.50	1.50	1.60	3.65	3.40	[1]	.85	.65	1.00	1.40	1.50	1.40
1956	1.85	2.40	2.60	3.75	4.10	[1]	4.25	2.35	1.60	1.50	1.55	1.40
1957	1.40	1.20	1.00	.75	.70	.60	...[1]	1.55	1.65	1.60	1.75	1.60
1958	1.90	2.70	3.90	3.60	2.15	...[1]	...[1]	1.00	.75	.85	1.05	.95

[1]Less than .5% was marketed during this month.

SWEETCLOVER SEED, ALFALFA SEED AND SUDANGRASS SEED ACREAGE, PRODUCTION AND VALUE, 1950-1958

Year	COLORADO					UNITED STATES		
	Acreage Harvested 1,000 Acres	Yield Per Acre Pounds	Production 1,000 Pounds	Price Per Cwt. Dollars	Value 1,000 Dollars	Acreage Harvested 1,000 Acres	Yield Per Acre Pounds	Production 1,000 Pounds
SWEET CLOVER SEED—(Cleaned Basis)								
1950	14.0	245	3,430	13.20	453	550	153	84,451
1951	5.0	240	1,200	10.40	125	304	157	47,578
1952	8.0	250	2,000	8.70	174	270	159	43,015
1953	6.5	230	1,495	8.50	127	221	162	36,024
1954	3.0	200	600	11.10	67	266	171	45,505
1955	4.5	250	1,125	9.00	101	254	190	48,292
1956	6.0	270	1,620	9.60	156	220	166	36,570
1957	5.0	280	1,400	8.60	120	188	164	30,705
1958	9.0	150	1,350	8.50	115	147	177	26,112
ALFALFA SEED—(Cleaned Basis)								
1950	30	95	2,850	47.00	1,340	937	116	108,339
1951	28	105	2,940	50.00	1,470	909	120	109,164
1952	32	145	4,640	29.90	1,387	1,361	137	185,928
1953	21	135	2,835	21.80	618	950	147	140,058
1954	23	130	2,990	29.10	870	1,048	156	163,949
1955	26	140	3,640	18.70	681	1,392	153	212,390
1956	19	150	2,850	24.80	707	914	181	165,280
1957	14	145	2,030	21.60	438	882	182	160,865
1958	16	150	2,400	23.00	552	832	178	147,999
SUDANGRASS SEED—(Cleaned Basis)								
1950	3	220	660	7.60	50	80	441	35,260
1951	26	250	6,500	6.90	448	86	455	39,380
1952	23	240	5,520	10.30	569	77	426	32,966
1953	52	330	17,160	4.70	870	134	479	64,298
1954	38	275	10,450	8.50	888	104	405	42,325
1955	57	250	14,250	4.05	577	166	534	88,970
1956	40	230	9,200	6.10	561	102	536	54,975
1957	106	410	43,460	2.25	978	192	545	104,705
1958	26	275	7,150	3.15	225	68	497	33,540

APPLES, PEACHES, PEARS AND CHERRIES—PRODUCTION[1] AND VALUE, 1951-1958

Year	APPLES (Commercial Crop)[2]			PEACHES		
	Production 1,000 Bushels	Price Per Bushel Dollars	Value 1,000 Dollars	Production 1,000 Bushels	Price Per Bushel Dollars	Value 1,000 Dollars
1951	1,292	1.75	1,843	316	3.85	1,217
1952	1,320	2.60	3,432	2,053	2.30	4,014
1953	840	2.75	2,310	1,312	2.95	3,714
1954	1,500	2.35	3,525	2,230	2.65	5,644
1955	1,210	2.25	2,554	2,110	2.70	5,265
1956	1,505	2.20	3,311	1,697	2.75	4,494
1957	1,120	2.00	2,240	1,850	3.05	5,344
1958	1,520	2.05	3,116	1,820	2.60	4,022

Year	PEARS			CHERRIES (All Varieties)		
	Production 1,000 Bushels	Price Per Bushel Dollars	Value 1,000 Dollars	Production Tons	Price Per Ton Dollars	Value 1,000 Dollars
1951	193	2.35	454	3,580	150.00	538
1952	208	2.25	468	1,970	181.00	357
1953	150	2.60	390	830	226.00	188
1954	270	2.50	675	2,750	219.00	603
1955	150	2.55	382	1,780	199.00	354
1956	225	2.35	529	2,450	199.00	488
1957	165	2.70	446	1,970	185.00	364
1958	225	2.10	472	2,870	205.00	588

Year	CHERRIES (Sweet Varieties)			CHERRIES (Sour Varieties)		
	Production Tons	Price Per Ton Dollars	Value 1,000 Dollars	Production Tons	Price Per Ton Dollars	Value 1,000 Dollars
1951	380	390.00	148	3,200	130.00	390
1952	1,020	220.00	224	950	140.00	133
1953	130	400.00	52	700	195.00	136
1954	1,200	270.00	324	1,550	180.00	279
1955	580	300.00	174	1,200	150.00	180
1956	550	335.00	184	1,900	160.00	304
1957	420	350.00	147	1,550	140.00	217
1958	1,100	285.00	314	1,770	155.00	274

[1]In certain years, production includes some quantities not harvested because of economic conditions and excluded in computing value.

[2]Estimates of commercial apples relate to production in 7 commercial counties (Larimer, Delta, Garfield, Mesa, Montezuma, Montrose and Fremont), which produce about 95 percent of the total apples produced in the state.

GRAIN STOCKS ON FARMS

WHEAT

CROP YEAR	Oct. 1		Jan. 1		April 1		July 1	
	Bu. (000)	Per-cent[1]	Bu. (000)	Per-cent[2]	Bu. (000)	Per-cent[2]	Bu. (000)	Per-cent[2]
1944-45	9,253	52	6,940	39	4,626	26	1,246	7.0
1945-46	18,427	53	11,126	32	3,824	11	1,565	4.5
1946-47	21,155	56	13,222	35	4,155	11	944	2.5
1947-48	31,788	54	21,192	36	8,241	14	2,943	5.0
1948-49	26,392	46	21,802	38	13,770	24	1,721	3.0
1949-50	22,620	49	12,926	28	9,694	21	2,308	5.0
1950-51	15,502	42	12,180	33	9,965	27	2,953	8.0
1951-52	22,774	61	15,680	42	5,227	14	1,120	3.0
1952-53	24,428	42	20,357	35	13,959	24	2,908	5.0
1953-54	28,519	65	17,111	39	11,846	27	6,581	15.0
1954-55	10,793	58	7,629	41	3,722	20	2,047	11.0
1955-56	10,450	59	7,439	42	3,897	22	1,417	8.0
1956-57	10,062	57	6,884	39	4,590	26	1,059	6.0
1957-58	20,452	56	14,244	39	8,765	24	3,652	10.0
1958-59	40,737	58	28,797	41	...		...	

BARLEY

CROP YEAR	Oct. 1		Jan. 1		April 1		July 1	
	Bu. (000)	Per-cent[1]	Bu. (000)	Per-cent[2]	Bu. (000)	Per-cent[2]	Bu. (000)	Per-cent[2]
1944-45	12,429	80	10,254	66	6,214	40	2,796	18.0
1945-46	16,908	75	13,752	61	4,960	22	2,705	12.0
1946-47	9,755	70	7,665	55	3,902	28	1,812	13.0
1947-48	12,536	74	8,809	52	4,913	29	2,202	13.0
1948-49	11,682	83	7,741	55	4,363	31	2,111	15.0
1949-50	17,493	79	13,064	59	9,300	42	5,093	23.0
1950-51	6,675	70	4,959	52	3,338	35	1,621	17.0
1951-52	7,633	80	6,011	63	3,149	33	1,431	15.0
1952-53	6,631	77	4,737	55	2,497	29	1,033	12.0
1953-54	7,152	77	5,387	58	2,508	27	1,115	12.0
1954-55	5,371	76	4,382	62	2,049	29	919	13.0
1955-56	6,055	73	4,230	51	2,488	30	995	12.0
1956-57	5,343	67	3,908	49	1,914	24	558	7.0
1957-58	13,838	76	11,471	63	9,650	53	4,916	27.0
1958-59	8,901	69	6,837	53	.....	....	.....	.....

OATS

CROP YEAR	Oct. 1		Jan. 1		April 1		July 1	
	Bu. (000)	Per-cent[1]	Bu. (000)	Per-cent[2]	Bu. (000)	Per-cent[2]	Bu. (000)	Per cent[2]
1944-45	5,044	81	4,483	72	3,363	54	1,370	22.0
1945-46	5,953	82	5,082	70	2,831	39	1,525	21.0
1946-47	4,937	88	3,871	69	2,132	38	842	15.0
1947-48	5,525	85	4,680	72	2,665	41	1,235	19.0
1948-49	5,180	89	4,074	70	2,444	42	873	15.0
1949-50	6,034	83	5,016	69	3,126	43	1,527	21.0
1950-51	3,951	85	3,347	72	2,045	44	930	20.0
1951-52	4,019	85	3,499	74	1,749	37	756	16.0
1952-53	4,465	81	3,693	67	2,315	42	1,047	19.0
1953-54	4,407	88	3,255	65	1,853	37	901	18.0
1954-55	2,817	86	2,359	72	1,441	44	819	25.0
1955-56	2,930	75	2,500	64	1,601	41	820	21.0
1956-57	2,832	81	2,342	67	1,503	43	874	25.0
1957-58	5,069	80	4,435	70	3,105	49	1,647	26.0
1958-59	4,170	91	3,436	75	.....	...	.....	....

CORN[3]

YEAR	Jan. 1		April 1		July 1		Oct. 1	
	Bu. (000)	Per-cent[2]	Bu. (000)	Per-cent[2]	Bu. (000)	Per-cent[2]	Bu. (000)	Per-cent[2]
1945	9,155	74	4,082	33	2,474	20	1,175	9.5
1946	8,125	73	2,671	24	1,336	12	890	8.0
1947	5,431	73	2,009	27	744	10	446	6.0
1948	6,813	78	2,708	31	1,485	17	786	9.0
1949	5,936	76	1,718	22	937	12	469	6.0
1950	9,367	79	3,913	33	1,304	11	711	6.0
1951	5,295	63	2,437	29	1,345	16	462	5.5
1952	6,919	74	3,086	33	1,169	12	654	7.0
1953	3,803	69	1,488	27	551	10	165	3.0
1954	5,048	71	2,133	30	675	10	462	6.5
1955	4,730	80	2,070	35	1,183	20	207	3.5
1956	5,385	71	1,820	24	834	11	228	3.0
1957	6,169	72	3,256	38	1,114	13	386	4.5
1958	11,198	78	7,609	53	4,307	30	1,436	10.0
1959	11,560	68	...		...		.....	....

[1]Stocks as a percentage of crop produced in current year (year of harvest).
[2]Stocks as a percentage of crop produced in first preceding year (year of harvest).
[3]Percentages given are stocks as a percentage of the amount of corn harvested "for grain."

OFF FARM GRAIN STOCKS

CORN—ALL COMMERCIAL STOCKS[1]

Year[2]	January 1	April 1	July 1	October 1
	In Thousands of Bushels (000 Omitted)			
1946	563	451	128	126
1947	513	498	272	224
1948	499	542	270	149
1949	691	265	341	201
1950	1,690	1,510	1,164	927
1951	2,347	2,298	1,441	880
1952	1,738	1,644	784	482
1953	1,763	892	420	238
1954	942	682	315	820
1955	1,732	1,065	533	410
1956	983	715	466	305
1957	1,392	1,108	789	394
1958	673	702	753	2,130
1959	2,765	.....	.....	.....

WHEAT

Crop Year	In Elevators[3]				All Commercial Stocks[1]			
	Oct. 1	Jan. 1	April 1	July 1	Oct. 1	Jan. 1	April 1	July 1
	In Thousands of Bushels (000 Omitted)							
1937-38	3,700	3,200	2,200	875	.....	.....	.....	.....
1938-39	3,700	3,200	2,600	1,020	.....	.....	.....	.....
1939-40	3,100	2,500	1,500	520	.....	.....	.....	.....
1940-41	2,700	2,500	1,580	450	.....	.....	.....	.....
1941-42	3,700	3,500	2,680	1,620	.....	.....	.....	.....
1942-43	4,200	3,700	2,800	1,600	.....	.....	.....	.....
1943-44	4,300	2,700	1,200	300	.....	.....	.....	.....
1944-45	3,130	1,780	1,290	163	.....	.....	.....	1,198
1945-46	3,520	2,355	930	77	5,590	4,630	2,291	275
1946-47	3,200	2,010	740	124	6,271	4,622	2,268	599
1947-48	5,676	3,599	2,946	1,192	8,937	6,599	4,947	2,215
1948-49	4,531	5,388	4,807	1,861	8,647	9,194	7,593	3,085
1949-50	8,397	8,393	6,854	4,848	12,170	11,430	9,243	6,124
1950-51	11,933	10,299	6,838	1,327	15,364	13,493	9,359	3,935
1951-52	8,634	6,834	2,964	702	12,896	9,981	5,079	1,392
1952-53	14,764	14,532	11,941	11,309	19,386	17,981	15,319	15,802
1953-54	17,947	15,919	15,741	16,536	24,264	21,714	20,980	21,912
1954-55	18,924	18,188	17,484	16,503	27,390	25,387	23,897	22,040
1955-56	21,526	19,127	17,689	16,467	29,313	26,825	24,299	23,019
1956-57	22,054	20,249	19,228	18,063	30,541	27,538	24,718	22,695
1957-58	23,200	25,918	21,373	19,162	30,863	29,810	24,891	22,363
1958-59	32,310	31,377	.....	.....	37,258	35,404	.....	.....

BARLEY AND OATS—ALL COMMERCIAL STOCKS[1]

Crop Year	BARLEY				OATS			
	Oct. 1	Jan. 1	April 1	July 1	Oct. 1	Jan. 1	April 1	July 1
	In Thousands of Bushels (000 Omitted)							
1946-47	686	655	533	257	150	206	144	98
1947-48	1,381	934	675	234	306	365	233	80
1948-49	1,119	834	554	396	160	256	175	134
1949-50	1,685	1,501	1,458	1,167	345	427	356	153
1950-51	2,349	2,532	1,911	1,113	226	386	312	235
1951-52	2,121	1,932	1,231	805	517	403	349	190
1952-53	1,656	1,156	892	482	557	337	492	211
1953-54	2,365	1,574	948	464	342	346	268	175
1954-55	2,077	1,484	1,103	751	544	438	302	191
1955-56	1,945	1,787	1,333	.....[4]	519	438	329	260
1956-57	2,312	1,599	1,444	...[4]	334	288	287	171
1957-58	3,718	2,828	2,389	...[4]	461	356	378	195
1958-59	4,311	2,832	.....	.....	469	409	.....	.....

[1]Includes stocks in interior mills, elevators, warehouses, commercial stocks at terminals and those owned by Commodity Credit Corporation in storage under CCC control.

[2]Year shown refers to year of storage. For example: The 1,738,000 bushels shown as in storage January 1, 1952, was produced in 1951 or earlier.

[3]Does not include stocks in merchant mills or bins owned by Commodity Credit Corportion.

[4]Unallocated—to avoid disclosing individual operations.

CASH RECEIPTS FROM FARM MARKETINGS COMPARED WITH VALUE OF MINERALS AND TOTAL INCOME PAYMENTS TO INDIVIDUALS—1947-1958

Year	Total Income[1] Payments (000,000)	Gold[2] and Silver (000)	Zinc[2] (000)	Copper and[2] Lead (000)	Coal[2] (000)	Crude[2] Petroleum (000)	Total[2] Mineral Products (000)[3]	Receipts From Farm Marketings (000)
1947	1,654	8,204	9,376	6,287	28,772	29,680	102,449	502,336
1948	1,760	8,143	12,014	9,999	27,826	45,730	128,861	568,254
1949	1,794	6,212	11,830	9,433	23,735	61,030	141,165	501,500
1950	1,935	7,724	13,000	8,599	19,500	59,420	145,995	502,400
1951	2,289	6,601	20,280	12,051	21,170	70,670	178,680	572,500
1952	2,473	6,907	17,663	11,426	19,202	74,340	183,612	602,500
1953	2,515	6,164	8,696	7,388	19,330	98,644	211,670	481,800
1954	2,543	6,458	7,592	7,552	16,079	127,990	255,852	443,355
1955	2,783	5,609	8,696	7,935	20,100	144,800	286,104	403,955
1956	3,045	5,486	11,027	9,829	19,832	162,674	309,505	425,575
1957	3,339	5,600	10,904	9,086	21,831	166,046	338,504	477,185
1958	.....[4]	4,517	7,457	5,505	[4]	144,856	300,843	566,505

[1]Data for 1954-56 are taken from the August, 1957 issue "Survey of Current Business" published by the U. S. Dept. of Commerce, under the heading "Personal Income by States and Regions." For detailed explanation of these estimates, see text in August, 1957 issue "Survey of Current Business," pp. 11-21.

[2]Compiled from Mineral Yearbook of the U. S. Bureau of Mines for the years concerned. Reported values were rounded to the nearest thousand dollars for ease of presentation and comparability with other income data.

[3]In addition to minerals shown separately this total includes primarily molybdenum, vanadium, tungsten, natural gas together with sand and gravel and a number of other minerals of lesser importance. Individual data on some minerals are not included for security reasons.

[4]Unavailable.

NOTE—For a discussion of the significance of this table, see page 4 of Colorado Agricultural Statistics, 1950.

1958—CROP PRODUCTION IN STATES WHICH PRODUCE IN COMPETITION WITH COLORADO

	Winter Wheat 1,000 Bushels	Sugar Beets 1,000 Tons	All Potatoes 1,000 Cwt.	Dry Beans 1,000 Cwt.	All Hay 1,000 Tons	All Corn 1,000 Bu.	Barley 1,000 Bu.
Maine	.....	.....	37,250	27	616	451	32
N. Y.	9,212	.....	19,797	1,311	5,855	33,400	1,672
Pa.	16,920	.....	8,596	.....	3,828	82,202	9,600
Ohio	46,345	316	3,046	.....	3,862	202,560	3,552
Ind.	40,992	1,112	1,432	.....	2,446	277,389	2,263
Ill.	54,180	.....	188	.....	4,884	598,920	3,567
Mich.	41,800	.....	8,745	5,199	3,176	106,344	3,960
Wis.	1,015	115	7,051	.....	8,037	140,962	1,914
Minn.	961	883	11,346	.....	6,663	312,448	30,960
Iowa	5,250	.....	540	.....	8,057	669,279	814
Mo.	40,488	.....	720	.....	5,428	180,712	7,566
N. Dak.	.....	466	14,700	.....	3,823	25,068	108,724
S. Dak.	17,250	73	757	.....	5,190	105,192	15,646
Nebr.	113,355	903	2,675	986	7,844	279,851	6,435
Kans.	291,252	122	353	.....	4,605	73,122	18,009
Okla.	115,440	.....	296	.....	2,038	9,000	15,109
Texas	73,040	.....	2,285	.....	2,487	42,973	10,143
Mont.	63,369	840	1,472	192	2,996	3,168	49,073
Idaho	20,496	1,914	42,848	2,697	3,117	4,216	19,775
Wyo.	7,280	596	876	1,095	1,663	1,830	3,811
COLO.	69,232	2,389	13,505	1,820	2,628	26,471	12,900
N. Mex.	3,724	.....	544	130	709	1,457	1,200
Ariz.	3,904	.....	1,776	18	934	1,170	9,396
Utah	3,030	436	1,550	50	1,403	2,668	7,257
Nev.	222	.....	352	.....	645	220	720
Wash.	67,858	800	10,610	.....	1,646	3,990	22,144
Oreg.	25,305	509	9,750	.....	1,886	3,150	19,890
Calif.	8,162	3,724	29,458	4,091	6,963	17,374	67,488

COMMERCIAL VEGETABLES—ACRES HARVESTED FOR MARKET IN 1957

(Principal Commercial Counties)

COUNTY	Snap Beans	Cabbage	Cantaloup	Carrots	Cauliflower	Celery	Sweet Corn	Lettuce	Onions	Green Peas	Spinach	Tomatoes	Total
Adams	100	600	250	450	220	250	1,100	200	950	20	110	80	4,330
Arapahoe	10	20	.....	10	30	.....	30	30	30	.....	10	....	170
Boulder	30	100	20	30	10	30	70	50	120	10	20	20	510
Jefferson	50	40	10	20	40	30	500	40	20	20	20	30	820
Larimer	20	20	20	30	.....	.....	50	10	30	.....	.....	10	190
Logan	10	.....	20	.....	.....	.....	30	.....	50	.....	.....	10	120
Morgan	10	.....	.....	.....	.....	.....	10	.....	200	.....	.....	20	240
Sedgwick	.....	10	20	.....	.....	.....	10	.....	50	.....	.....	.....	90
Weld	120	460	110	500	40	20	250	140	1,200	.....	20	230	3,090
Total Denver and Northern Area	350	1,250	450	1,040	340	330	2,050	470	2,650	50	180	400	9,560
Baca	20	.....	.....	.....	.....	.....	.....	.....	380	.....	.....	.....	400
Bent	10	10	300	.....	.....	.....	10	10	450	.....	.....	50	840
Chaffee	.....	.....	.....	.....	.....	.....	.....	40	.....	.....	.....	.....	40
Crowley	.....	.....	90	.....	.....	.....	10	.....	70	.....	.....	50	220
Custer	.....	.....	.....	.....	.....	.....	.....	20	.....	.....	.....	.....	20
El Paso	20	20	.....	10	.....	.....	120	10	.....	.....	.....	.....	180
Fremont	20	40	10	10	80	20	100	50	20	.....	70	20	440
Las Animas	.....	.....	.....	.....	.....	.....	.....	.....	.....	.....	.....	.....	.....
Otero	30	20	820	10	.....	10	40	20	1,850	.....	20	170	2,990
Prowers	.....		180	.....	.....	.....	10	.....	350	.....	.....	10	550
Pueblo	190	60	560	100	50	50	350	80	780	50	40	90	2,400
Total Pueblo & Arkansas Valley Area	290	150	1,960	130	130	80	640	230	3,900	50	130	390	8,080
Alamosa	.....	500	.....	50	240	.....	.....	1,000	.....	250	10	.....	2,050
Conejos	.....	130	.....	40	50	.....		1,100		900	120	.....	2,340
Costilla	.....	580	.....	550	100	.....		2,200	.....	40	600	.....	4,070
Mineral	.....	.....	.....	.....	.....	.....	.....	.....	.....	.....	.....	.....	.....
Rio Grande	.....	60	.....	30	30	.....	.....	600		300	60		1,080
Saguache	.....	10	.....	.....	.....	.....		200		10			220
Total San Luis Valley Area	.....	1,280	.....	670	420	.....	.....	5,100	.....	1,500	790		9,760
Eagle	.....	.....	.....	.....	.....	.....	.....	10	.....	.....	.....		10
Garfield	.....	.....	.....	.....	.....	.....	20	10	.....	.....	.....	10	40
Grand	.....	.....	.....	20	.....	.....		90	.....	.....	100		210
Routt	.....	.....	.....	.....		.....		50		.....	100	.....	150
Teller	.....	.....	.....	.....	.....	.....	.....	.....	.....	.....	.....	.....	.....
Delta	10	10	10	.....	.....	10	20	10	150	.....	.....	10	230
Mesa	40	10	80	20	10	20	50	20	80	.....	.....	60	390
Montrose	10	.....	.....	20	.....	10	20	10	520	.....	.....	30	620
Total Mountain and Western Slope Area	60	20	90	60	10	40	110	200	750	.....	200	110	1,650
State Total	700	2,700	2,500	1,900	900	450	2,800	6,000	7,300	1,600	1,300	900	29,050

ONIONS—ACREAGE, PRODUCTION, AND VALUE, 1948-1958

Year	Acres Harvested	Yield Per Acre Cwt.	Production[1] Cwt. (000)	Price Per Unit Dollars	Value 1,000 Dollars
1948	11,000	250	2,750	1.60	4,160
1949	11,300	250	2,825	2.70	7,628
1950	11,000	205	2,255	1.40	2,520
1951	8,800	175	1,540	2.80	4,312
1952	5,500	262	1,441	4.20	6,052
1953	5,900	250	1,475	1.00	1,475
1954	5,900	250	1,475	2.00	2,950
1955	6,000	270	1,620	2.40	3,888
1956	6,700	280	1,876	2.35	4,409
1957	7,300	280	2,044	2.00	4,088
1958[2]	7,800	280	2,184	2.50	5,460

[1]In certain years production includes some quantities not harvested because of economic conditions and excluded in computing values. [2]Preliminary.

ONIONS—ACRES AND PRODUCTION BY AREAS, 1948-58

Year	Northern Colorado				Western Slope			
	Acres Planted	Acres Harvested	Yield Per Acre Cwt.	Production Cwt. (000)	Acres Planted	Acres Harvested	Yield Per Acre Cwt.	Production Cwt. (000)
1948	2,400	2,000	215	430	1,400	1,300	275	358
1949	3,300	3,000	275	825	1,400	1,300	230	300
1950	3,200	3,000	200	600	1,400	1,300	242	315
1951	2,800	2,500	250	622	1,500	1,300	225	292
1952	2,200	2,000	280	560	1,100	1,000	275	275
1953	2,300	2,100	250	525	1,100	1,000	278	278
1954	2,400	2,100	268	562	1,000	900	282	254
1955	2,600	2,250	262	590	900	850	308	261
1956	2,750	2,500	268	669	850	800	340	272
1957	3,000	2,650	279	739	800	750	310	232
1958[1]	3,300	3,050	265	808	800	750	315	236

Year	Arkansas Valley				State			
	Acres Planted	Acres Harvested	Yield Per Acre Cwt.	Production Cwt. (000)	Acres Planted	Acres Harvested	Yield Per Acre Cwt.	Production Cwt. (000)
1948	8,200	7,700	255	1,962	12,000	11,000	250	2,750
1949	7,500	7,000	242	1,700	12,200	11,300	250	2,825
1950	7,800	6,700	200	1,340	12,400	11,000	205	2,255
1951	6,300	5,000	125	625	10,600	8,800	175	1,539
1952	2,700	2,500	242	609	6,000	5,500	262	1,444
1953	3,200	2,800	240	672	6,600	5,900	250	1,475
1954	3,200	2,900	228	660	6,600	5,900	250	1,475
1955	3,300	2,900	265	768	6,800	6,000	270	1,620
1956	3,700	3,400	275	935	7,300	6,700	280	1,876
1957	4,200	3,900	275	1,073	8,000	7,300	280	2,044
1958[1]	4,800	4,000	285	1,140	8,900	7,800	280	2,184

ONIONS—PER CENT OF ACRES PLANTED TO EACH VARIETY, 1948-1958

Year	Northern Colorado			Western Slope			Arkansas Valley		
	Yellow Spanish	White Spanish	Other[2] Varieties	Yellow Spanish	White Spanish	Other[2] Varieties	Yellow Spanish	White Spanish	Other[2] Varieties
	PER CENT								
1948	81	16	3	31	6	63	93	6	1
1949	75	25	..	28	17	55	78	22	..
1950	63	36	1	19	21	60	81	18	1
1951	71	26	3	20	13	67	85	15	..
1952	60	22	18	10	15	75	80	20	....
1953	69	17	14	20	13	67	75	25	..
1954	69	22	9	14	12	74	74	26	....
1955	61	37	2	10	10	80	66	34	....
1956	64	32	4	18	30	52	61	39	....
1957	52	30	18	10	25	65	52	48	....
1958[1]	59	21	20	20	18	62	64	36	....

[1]Preliminary.
[2]Includes Danvers, Hybrids and miscellaneous.

BEANS, CABBAGE, CANTALOUP, AND CARROTS— ACREAGE, PRODUCTION, AND VALUE, 1949-1958

	Acres Harvested	Yield Per Acre	Production[1]	Price Per Unit	Value
BEANS, SNAP FOR MANUFACTURE					
Year	Acres	Tons	Tons	Dollars	1,000 Dollars
1949	1,500	4.0	6,000	94.40	566
1950	1,300	3.9	5,100	84.70	432
1951	1,300	3.0	3,900	76.00	296
1952	1,400	3.6	5,000	90.50	452
1953	1,500	3.6	5,400	96.10	519
1954	1,500	4.0	6,000	91.30	548
1955	1,400	4.0	5,600	82.20	460
1956	1,400	4.0	5,600	93.80	525
1957	1,400	3.7	5,200	97.40	506
1958	1,700	3.7	6,300	86.20	543
BEANS, SNAP FOR MARKET					
Year	Acres	Cwt.	1,000 Cwt.	Dollars	1,000 Dollars
1949	1,000	36	36	7.35	265
1950	1,000	48	48	6.65	253
1951	750	45	34	8.00	272
1952	850	45	38	8.85	336
1953	750	45	34	8.65	294
1954	750	45	34	8.85	301
1955	750	45	34	7.00	238
1956	750	45	34	8.30	282
1957	700	50	35	8.80	308
1958	700	50	35	7.80	273
CABBAGE FOR MARKET					
Year	Acres	Cwt.	1,000 Cwt.	Dollars	1,000 Dollars
1949	4,100	275	1,128	1.05	1,184
1950	3,600	265	954	.54	359
1951	3,200	230	736	1.50	1,104
1952	3,100	235	728	1.95	1,420
1953	2,900	220	638	1.85	1,180
1954	2,800	225	630	1.20	756
1955	3,000	210	630	1.35	850
1956	2,800	230	644	1.45	934
1957	2,700	260	702	1.27	889
1958	2,700	240	648	1.06	688
CANTALOUP					
Year	Acres	Cwt.	1,000 Cwt.	Dollars	1,000 Dollars
1949	3,500	79	276	1.70	382
1950	2,400	83	199	1.75	261
1951	1,500	83	124	2.45	304
1952	1,800	100	180	2.30	414
1953	1,700	100	170	2.60	442
1954	1,900	104	198	2.35	465
1955	2,200	90	198	1.80	356
1956	2,500	90	225	1.95	439
1957	2,500	85	212	2.15	456
1958	2,500	90	225	1.95	439
CARROTS					
Year	Acres	Cwt.	1,000 Cwt.	Dollars	1,000 Dollars
1949	1,300	125	162	2.40	389
1950	1,400	125	175	2.10	368
1951	1,500	125	188	3.60	677
1952	1,600	135	216	2.80	605
1953	1,700	125	212	3.10	657
1954	1,800	120	216	2.70	583
1955	1,900	130	247	3.50	864
1956	2,000	135	270	3.35	904
1957	1,900	150	285	5.00	1,425
1958	1,900	145	276	3.70	1,021

[1]In certain years production includes some quantities not harvested because of economic conditions and excluded in computing values.

CAULIFLOWER, CELERY, SWEET CORN, CUCUMBERS AND LETTUCE ACREAGE, PRODUCTION, AND VALUE, 1949-1958

	Acres Harvested	Yield Per Acre	Production[1]	Price Per Unit	Value
CAULIFLOWER					
Year	Acres	Cwt.	1,000 Cwt.	Dollars	1,000 Dollars
1949	2,800	111	311	2.55	793
1950	2,700	102	275	2.05	488
1951	2,100	102	214	3.50	749
1952	1,600	130	208	2.95	614
1953	1,500	130	195	2.15	419
1954	800	139	111	3.65	405
1955	1,000	148	148	4.05	599
1956	1,000	150	150	3.00	450
1957	900	155	140	2.95	413
1958	900	155	140	2.80	392
CELERY					
Year	Acres	Cwt.	1,000 Cwt.	Dollars	1,000 Dollars
1949	1,300	312	406	3.10	992
1950	1,000	312	312	2.90	905
1951	900	300	270	3.10	837
1952	1,000	300	300	3.50	1,050
1953	800	285	228	3.65	832
1954	700	300	210	3.65	766
1955	600	300	180	4.65	837
1956	600	310	186	3.50	651
1957	450	250	112	4.25	476
1958	400	305	122	4.05	494
SWEET CORN					
Year	Acres	Cwt.	1,000 Cwt.	Dollars	1,000 Dollars
1949	3,300	58	191	1.80	344
1950	3,000	45	135	1.90	256
1951	2,800	58	162	2.60	421
1952	2,500	45	112	3.40	381
1953	2,800	55	154	2.80	431
1954	2,400	55	132	3.40	449
1955	2,700	55	148	3.10	372
1956	2,700	60	162	3.60	583
1957	2,800	65	182	3.35	610
1958	3,400	65	221	2.65	586
CUCUMBERS, FOR PICKLES					
Year	Acres	Bu.	1,000 Bu.	Dollars	1,000 Dollars
1949	2,700	225	608	1.85	1,125
1950	2,500	224	560	1.45	812
1951	2,600	200	520	1.40	728
1952	3,400	240	816	1.30	1,061
1953	2,950	234	690	1.35	932
1954	2,300	211	485	1.25	606
1955	2,300	232	534	1.30	694
1956	2,200	330	726	1.55	1,125
1957	1,900	374	711	1.45	1,031
1958	1,800	370	666	1.30	866
LETTUCE					
Year	Acres	Cwt.	1,000 Cwt.	Dollars	1,000 Dollars
1949	5,200	98	510	3.25	1,277
1950	5,500	100	550	1.65	406
1951	4,000	115	460	2.55	1,025
1952	4,000	110	440	2.20	968
1953	3,800	110	418	3.80	1,588
1954	3,700	110	407	2.80	1,140
1955	3,800	130	494	4.15	2,050
1956	5,000	115	575	2.05	1,179
1957	6,000	125	750	4.05	3,038
1958	6,000	150	900	1.15	897

[1]In certain years production includes some quantities not harvested because of economic conditions and excluded in computing value.

PEAS, SPINACH, AND TOMATOES
ACREAGE, PRODUCTION, AND VALUE, 1949-1958

	Acres Harvested	Yield Per Acre	Production[1]	Price Per Unit	Value
PEAS, GREEN, FOR MANUFACTURE					
Year	Acres	Pounds	Tons	Dollars	1,000 Dollars
1949	4,100	1,970	4,040	73.80	298
1950	3,800	1,950	3,700	69.50	257
1951	3,500	2,480	4,340	75.50	328
1952	3,200	1,970	3,150	84.20	265
1953	3,600	1,480	2,660	86.20	229
1954	700	1,310	460	89.40	41
1955	800	2,010	800	84.90	68
1956	1,800	1,960	1,760	78.10	137
1957	2,200	2,710	2,980	92.10	274
1958	2,200	2,370	2,610	87.40	228
PEAS, GREEN FOR MARKET					
Year	Acres	Cwt.	1,000 Cwt.	Dollars	1,000 Dollars
1949	5,500	32	176	4.50	792
1950	3,700	24	89	6.00	534
1951	2,500	16	40	7.35	294
1952	2,000	27	54	5.85	316
1953	1,800	26	47	6.50	306
1954	1,600	24	38	7.00	266
1955	2,200	27	59	6.35	375
1956	1,800	25	45	7.40	333
1957	1,600	25	40	9.30	372
1958	1,400	28	39	7.00	273
SPINACH					
Year	Acres	Cwt.	1,000 Cwt.	Dollars	1,000 Dollars
1949	1,500	32	48	5.00	210
1950	1,500	32	48	6.00	180
1951	1,200	42	50	5.50	182
1952	700	36	25	5.50	138
1953	800	40	32	5.25	168
1954	700	40	28	5.00	140
1955	900	40	36	5.50	198
1956	1,100	38	42	4.90	206
1957	1,300	40	52	3.60	187
1958	1,600	50	80	4.15	332
TOMATOES FOR MANUFACTURE					
Year	Acres	Tons	Tons	Dollars	1,000 Dollars
1949	2,900	6.8	19,700	21.70	427
1950	3,000	6.7	20,100	20.90	420
1951	3,400	7.2	24,500	26.80	657
1952	2,600	9.8	25,500	25.60	653
1953	3,000	9.1	27,300	26.00	710
1954	3,000	7.1	21,300	23.90	509
1955	2,900	6.1	17,700	23.10	409
1956	3,400	10.9	37,100	23.60	876
1957	2,400	9.0	21,600	23.60	510
1958	2,900	7.2	20,900	25.00	522
TOMATOES FOR MARKET					
Year	Acres	Cwt.	1,000 Cwt.	Dollars	1,000 Dollars
1949	1,700	127	216	3.00	648
1950	1,500	143	214	3.30	706
1951	1,500	119	178	4.45	792
1952	1,200	160	192	4.35	835
1953	1,100	160	176	3.20	563
1954	900	125	112	3.50	392
1955	900	130	117	3.50	410
1956	900	170	153	3.25	497
1957	900	160	144	3.65	526
1958	1,000	150	150	3.35	502

[1]In certain years production includes some quantities not harvested because of economic conditions and excluded in computing value.

FRUITS AND VEGETABLES—INSPECTED FOR SHIPMENT BY MOTOR TRUCKS[1]

Crop	1956-57 District[2]					1957-58 District[2]				
	Western Colorado	Denver and Platte Valley	Arkansas Valley	San Luis Valley	State	Western Colorado	Denver and Platte Valley	Arkansas Valley	San Luis Valley	State
	(1,000 pounds)					(1,000 pounds)				
Apples	27,837	...	...	3,745	31,582	16,889	...	37	1,788	18,714
Peaches	21,483	...	...	28	21,511	24,149	...	61	53	24,263
Pears	3,286	...	...	42	3,328	2,913	...	...	...	2,913
Mixed Fruit	3,734	...	...	...	3,734	3,012	...	...	...	3,012
Cabbage	...	11,869	135	7,369	19,373	...	11,650	56	11,398	23,104
Cantaloup	...	27	8,039		8,066		18	6,810	...	6,828
Cauliflower	...	690	96	596	1,382	...	1,013	378	465	1,856
Lettuce	...	...	29	14,273	14,302	...	553	187	24,563	25,303
Mixed Vegetables	43	10,901	947	3,780	15,671	35	11,674	1,330	2,797	15,836
Onions	6,208	24,046	65,965	...	96,219	3,994	25,843	72,767		102,604
Potatoes	9,109	259,814	3,248	334,022	606,193	10,500	218,722	2,598	314,909	546,729
Tomatoes	...	...	...	...	...	...	...	...	...	...

[1]Compiled from reports of the Fruit and Vegetable Inspection Service A. M. S.

[2]For some crops the inspection district does not indicate the area of production.

POTATOES—PRODUCTION, FARM DISPOSITION AND JANUARY 1 STOCKS, 1951-1958

Crop Year	ALL POTATOES						Total Stocks on Hand Jan.1	FALL CROP[1]		
	Production	Farm Disposition						Production	Farm Disposition	
		Fed to Livestock Shrinkage and Loss after Harvest	Used in Farm Household	Used for Seed on Farm Where Grown	Sold				Quantity Sold	Percent of Crop Sold
					Quantity	Percent of Crop				
	1,000 Cwt.	1,000 Cwt.	1,000 Cwt.	1,000 Cwt.	1,000 Cwt.	Percent	1,000 Cwt.	1,000 Cwt.	1,000 Cwt.	Percent
1951-52	7,347	664	54	594	6,035	82	3,200	5,630	4,429	79
1952-53	11,530	920	58	693	9,859	86	5,600	9,027	7,518	83
1953-54	11,481	1,721	61	661	9,038	79	5,600	8,743	6,520	75
1954-55	10,620	1,101	57	577	8,885	84	5,300	8,775	7,168	82
1955-56	9,120	891	52	597	7,580	83	4,000	7,095	5,703	80
1956-57	10,197	1,029	53	605	8,510	83	4,500	7,547	6,049	80
1957-58	10,857	1,265	58	615	8,919	82	4,550	8,482	6,787	80

[1]Production and quantity sold figures are included in All Potatoes.

PRODUCTION OF CERTIFIED SEED POTATOES, 1949-58

(8y Varieties)

Certified Seed—Cwt.

Variety	1949	1950	1951	1952	1953	1954	1955	1956	1957	1958
Red McClure	608,558	443,283	450,883	126,486	142,816	77,268	407,865	326,080	362,840	583,320
Russet Burbank	20,286	67,622	88,397	46,893	57,055	48,453	153,948	165,835	332,911	218,060
Triumph	271,290	219,131	64,008	49,971	48,911	29,791	5,178	2,300	400	...
Russet Rural	7,800	16,591	4,792	10,677	14,033	20,382	40,608	27,925	13,060	23,655
Katahdin	26,766	51,906	32,758	23,460	18,457	15,552	17,790	20,935	10,640	29,010
Cobbler	68,280	55,882	19,739	15,729	15,317	7,176	5,196	15,925	17,355	12,735
Rural New Yorker	14,133	13,958	5,953	8,520	2,326	5,664	3,060	6,200	10,145	15,920
White Rose	9,174	5,032	2,146	11,058	1,639	900	...	380	7,000	3,000
Pontiac	16,215	15,197	59,080	...	...	...	...	...	...	...
Red Pontiac	...	...	...	62,472	36,331	95,664	140,646	109,165	99,785	119,090
Red Warba	...	...	4,509	4,860	4,169	2,700	990	2,300	750	...
De Soto	...	...	13,412	7,635	6,848	9,540	690	...	...	...
Kennebec	...	...	5,049	5,010	120	...	...	...	300	3,475
Progress	...	...	3,618	8,940	418	540	...	...	...	...
La Soda	...	...	...	...	255	1,488	1,335	110	...	
White Cloud	...	...	...	...	203	810	540	535		
Yampa	...	...	4,060	1,950	...	...	...	...	200	150
Pawnee	3,126	...	...	...	...	...	...	...	...	...
Brown Beauty	2,376	...	...	...	...	...	...	...	...	...
Early Gem	...	...	...	...	...	...	...	...	...	900
Northland	...	...	...	...	...	...	...	...	...	475
Red La Soda	...	...	...	...	...	...	...	...	10,580	66,060
DaZoc	...	...	...	...	...	...	...	...	8,240	9,455

CARLOT RAIL SHIPMENTS OF COLORADO FRUITS AND VEGETABLES[1]
(Crop Season Shipments)

Crop	1946	1947	1948	1949	1950	1951	1952	1953	1954	1955	1956	1957	1958
FRUITS													
Apples	630	657	747	618	424	408	570	258	584	193	420	140	131
Peaches	2,455	2,720	2,510	2,650	1,615	456	2,343	1,704	2,528	2,155	1,550	1,400	1,118
Pears	43	200	126	111	168	193	163	130	208	80	157	91	104
Mixed Fruits	16	22	36	8	2	1	15	30	59	33	58	22	5
VEGETABLES													
Potatoes	15,228	14,271	19,742	14,267	10,337	8,048	13,228	8,370	6,031	4,336	2,958	4,025	..[2]
Cabbage	844	1,015	588	988	324	302	377	251	169	239	96	69	24
Celery	134	116	118	95	58	33	54	25	18	7	5	.....	.....[2]
Onions	3,886	4,240	3,791	3,477	1,581	1,352	1,079	527	737	816	703	535	.....[2]
Lettuce	523	632	460	464	291	323	485	424	526	724	861	1,237	696
Mixed Vegetables	4,134	4,090	2,952	3,194	2,203	2,147	1,169	944	933	785	601	469	430
Cauliflower	1,014	1,159	972	956	669	336	389	375	113	233	223	199	152
Cantaloup	498	797	450	329	114	45	56	74	186	135	149	123	88
Honeydews	61	69	3	1	.....	.....	.....	.....	.....	9	15	.....	.....
Peas, Green	839	772	586	570	273	123	195	156	130	211	148	111	105
Carrots	23	46	61	36	47	49	81	48	107	115	134	79	79
Spinach	233	243	125	122	87	47	14	34	6	44	64	82	109
Tomatoes	229	213	69	56	39	50	20	4	.....	.....	.....	.....	.....
Beans, Snap	11	1	2	3	4	4	7	.....	1	4	.....	.....	.....

POTATOES—MONTHLY CARLOT RAIL SHIPMENTS, BY CROP YEARS[1]

Season	July	Aug.	Sept.	Oct.	Nov.	Dec.	Jan.	Feb.	Mar.	Apr.	May	June	Total
1948-49	853	3,583	3,354	3,463	1,212	1,465	1,776	1,738	1,879	379	22	.....	19,724
1949-50	173	1,847	1,379	1,918	1,382	1,367	2,117	1,470	1,449	1,008	156	1	14,267
1950-51	99	1,211	1,714	1,250	907	860	1,076	929	1,011	841	414	25	10,337
1951-52	29	996	949	1,059	880	909	868	998	1,091	253	16	.....	8,048
1952-53	335	1,490	1,762	2,308	1,171	1,374	1,433	1,050	1,140	904	260	1	13,228
1953-54	14	720	1,272	1,332	738	727	1,045	561	584	602	709	65	8,369
1954-55	46	557	594	828	608	531	669	550	629	588	395	36	6,031
1955-56	18	277	477	757	633	593	532	394	494	158	3	.....	4,336
1956-57	48	369	222	342	314	429	429	223	260	208	112	2	2,958
1957-58	4	202	264	623	541	525	578	550	379	212	147	.....	4,025
1958-59	4	181	449	1,027	592	685	..[2]	..[2]	..[2]	..[2]	..[2]	..[2]	..[2]

POTATOES—MONTHLY CARLOT[3] TRUCK SHIPMENTS BY CROP YEARS[1]

Season	July	Aug.	Sept.	Oct.	Nov.	Dec.	Jan.	Feb.	Mar.	Apr.	May	June	Total
1948-49	153	522	719	601	428	381	436	550	531	422	87	3	4,833
1949-50	135	793	820	755	648	604	739	754	929	825	216	3	7,221
1950-51	130	972	1,431	1,073	821	595	825	712	683	705	459	83	8,489
1951-52	53	1,140	1,341	755	668	628	727	829	694	422	73	2	7,332
1952-53	403	1,051	1,566	1,084	733	966	1,112	930	1,172	1,165	464	22	10,668
1953-54	43	1,276	2,101	1,547	1,075	1,146	1,393	1,353	1,498	1,384	1,080	17	13,913
1954-55	139	1,403	1,872	1,945	1,351	1,385	1,565	1,462	1,779	1,418	818	131	15,268
1955-56	129	1,380	2,153	1,876	1,258	1,345	1,454	1,159	1,274	583	53	.....	12,664
1956-57	404	1,898	2,684	2,090	1,514	1,370	1,656	1,386	1,426	1,402	918	86	16,834
1957-58	131	1,833	2,401	2,172	1,440	1,507	1,564	1,280	1,109	1,013	714	19	15,183
1958-59	166	1,784	2,850	2,032	1,520	1,757	1,828	..[2]	..[2]	..[2]	..[2]	..[2]	..[2]

[1]Compiled from reports of the Fruit and Vegetable Division of the Market News Service, A. M. S.

[2]Data not yet available. [3]Reported pounds shipped converted to carlots at 36,000 pounds per car through 1957-58. Reported in carlots 1958-59.

CUT FLOWERS—COLORADO

Sales in 1957 and Plants in Production for 1957 and 1958

	Carnation	Standard Chrysanthemum	Pompon Chrysanthemum	Gladiolus	Roses
Producers	122	30	36	12	17
Sales (1957)	Number	Number	Bunches	Doz. Spikes	Number
Blooms sold, number (000)	58,553	384	207	97	3,183
Wholesale, percent	99	94	94	96	95
Retail, percent	1	6	6	4	5
Value, wholesale ($1,000)[1]	5,094	100	238	53	334
Price	Per Bloom	Per Bloom	Per Bunch	Per Dozen	Per Bloom
Wholesale, cents	8.7	26.0	115.	55.	10.5
Retail, cents	.....[2]	45.0	215.	[2]	....[2]
	Plants	Plants	Plants	Acres	Plants
Plants in prod. in 1957 (000)	6,264	363	746	.094	186
Indicated for 1958 (000)	6,610	575	686	.083	159
1958 as percent of 1957	106	158	92	88	85

NURSERY PRODUCTS—COLORADO

Sales in 1957 and January 1957 and 1958 Plant Inventories

	Conifers	Broad-Leaved Evergreens	Deciduous Fruit and Nut Trees	Deciduous Shade Trees	Deciduous Shrubs (Not Roses)	Rose Plants	Grape Vines
Producers	29	8	15	22	20	5	5
Sales (1957)							
Plants sold (000)	31	0.9	11	30	29	3	1.3
Wholesale, percent	48	15	73	46	42	23	16
Retail, percent	52	85	27	54	58	77	84
Value, wholesale ($1,000)[1]	118	1.3	12	63	29	1.8	0.8
Inventory of Plants[3]							
January 1, 1957	229	1.7	24	120	60	18	1.1
January 1, 1958	182	2.1	21	117	94	3.1	1.2

[1]Equivalent wholesale value for all sales.
[2]No data.
[3]Plants of all ages excluding seedlings and young plants for budding, grafting and lining out.

PEACH SHIPMENTS, 1948-1958

(Principally Mesa and Delta Counties)

Year	Shipments by Rail Only[1]								Total Truck Shipments[1] 1,000 Pounds	Estimated Total Production 1,000 Bushels
	Shipments Began—25 or More Cars Per Day		Volume Shipments—50 or More Cars Per Day	Shipments End—Fewer Than 10 Cars Per Day	Peak Day			Total Cars Shipped		
	Date	Number of Cars	From—Through	Date	Number of Days After First 25-Car Day	Date	Number of Cars			
1948	Aug. 24	56	Aug. 24 thru Sept. 4	Sept. 10	7	Aug. 31	299	2,510	13,882	1,922
1949	Aug. 25	40	Aug. 26 thru Sept. 4	Sept. 25	6	Aug. 31	350	2,650	15,416	2,109
1950	Aug. 21	44	Aug. 22 thru Aug. 31	Sept. 8	4	Aug. 25	232	1,615	11,314	1,219
1951	Aug. 27	34	Aug. 31 thru Sept. 1	Sept. 6	5	Sept. 1	64	456	2,020	316
1952	Aug. 24	25	Aug. 25 thru Sept. 10	Sept. 17	5	Aug. 29	208	2,343	15,787	2,053
1953	Aug. 25	40	Aug. 26 thru Sept. 5	Sept. 18	6-8	Aug. 31-Sept. 2	177	1,704	14,788	1,312
1954	Aug. 16	40	Aug. 17 thru Aug. 28	Sept. 12	7	Aug. 23	268	2,528	24,522	2,230
1955	Sept. 1	68	Sept. 1 thru Sept. 14	Sept. 23	7	Sept. 8	201	2,155	28,259	2,110
1956	Aug. 17	33	Aug. 18 thru Aug. 26	Sept. 9	5	Aug. 22	205	1,550	21,511	1,697
1957	Sept. 1	33	Sept. 3 thru Sept. 12	Sept. 15	5	Sept. 6	139	1,400	24,263	1,850
1958	Aug. 23	34	Aug. 24 thru Aug. 31	Sept. 15	6	Aug. 29	128	1,118	1,273[2]	1,820

[1]Compiled from reports of the Fruit and Vegetable Division of the Market News Service, A. M. S.
[2]Carlots—truck inspections were shifted from weight to carlot basis starting in July 1958—carlot averaged approximately 21,000 pounds in 1958.

SEASON AVERAGE PRICES

CROP	UNIT	Principal Commodities for Recent and Selected Earlier Years (Dollars per Unit)										
		1910	1914	1919	1924	1929	1931	1933	1935	1937	1939	1941
Corn	Bushel	.61	.65	1.43	1.03	.71	.36	.40	.66	.63	.62	.71
Oats	Bushel	.48	.47	.88	.57	.47	.27	.29	.34	.38	.36	.37
Barley	Bushel	.62	.61	1.30	.72	.55	.27	.31	.44	.51	.46	.44
Wheat, All	Bushel	.84	.89	2.02	1.12	.97	.33	.65	.90	.91	.64	.89
Rye	Bushel	.67	.71	1.46	.85	.73	.23	.49	.52	.61	.41	.47
Dry Beans[1]	Cwt.	3.75	3.15	4.85	4.60	4.90	1.40	2.90	2.75	3.80	3.40	3.40
Field Peas[1]	Cwt.	...	...	4.20	2.60	2.40	1.50	1.30	1.50	2.00	2.10	3.00
Potatoes	Cwt.	1.12	1.12	2.90	1.10	1.92	.55	1.02	.85	.70	1.00	1.32
Sugar Beets[2]	Ton	...	5.68	10.85	7.59	6.93	5.44	4.62	5.81	4.80	4.64	6.20
Grain Sorghum	Bushel	...	...	1.27	.98	.81	.24	.48	.66	.47	.56	.47
Hay, All, Baled	Ton	...	...	...	...	...	11.50	9.10	13.90	11.00	10.20	11.00
Broomcorn	Ton	...	...	98.00	62.00	110.00	40.00	95.00	52.00	54.00	97.00	94.00
Alfalfa Seed	Cwt.	...	...	...	16.70	16.10	9.60	8.40	11.80	23.90	19.00	19.80
Sweet Clover Seed	Cwt.	...	...	...	9.30	5.20	4.80	4.25	4.10	7.50	5.00	6.92
Apples, Commercial	Bushel	1.10	.66	1.78	1.18	1.11	.61	.58	.69	.73	.66	.74
Peaches	Bushel	1.59	.75	1.80	1.45	1.35	.50	1.35	.80	.90	.80	1.10
Pears	Bushel	...	...	2.20	1.40	1.50	.60	.65	.50	.85	.75	1.00
Cherries, All	Ton	...	...	...	115.00	120.00	70.00	54.00	50.00	80.00	53.30	73.90
Commercial Vegetables for Market												
Cabbage[3]	Cwt.	...	...	1.00	.57	1.02	.70	.83	.36	.53	.68	.95
Cauliflower	Cwt.	...	...	...	3.24	1.89	1.89	1.08	1.49	1.62	.81	1.08
Celery	Cwt.	...	...	2.31	2.89	1.26	1.38	1.62	1.17	2.18	2.58	1.96
Lettuce	Cwt.	...	...	4.29	3.07	1.79	1.86	1.43	1.00	1.43	1.43	1.71
Onions	Cwt.	...	...	6.60	3.46	1.08	2.28	1.10	1.16	1.30	.58	1.20
Tomatoes	Cwt.	...	...	2.45	2.17	1.79	1.13	.85	1.13	1.13	1.04	1.32
Livestock[4]												
Cattle and Calves	Head	25.10	42.70	58.50	27.70	55.30	37.80	16.10	16.30	32.20	34.90	42.10
Stock Sheep	Head	3.80	3.70	10.90	8.00	11.50	6.00	2.90	4.95	6.40	6.00	7.60
Hogs	Head	9.50	10.50	22.00	9.40	12.10	11.10	3.10	5.20	11.30	10.40	6.90
Turkeys	Head		...	...	...	3.05	2.55	1.25	2.00	1.85	2.40	2.10
Chickens	Head		...	...	...	.75	.63	.34	.42	.56	.60	.55
Eggs	Dozen	.26	.21	.41	.26	.28	.16	.12	.23	.20	.16	.21
Milk, Wholesale	Cwt.	1.60	1.65	3.20	2.05	2.15	1.45	1.10	1.60	1.85	1.40	1.85
Wool	Pound	...	...	...	.38	.29	.13	.19	.17	.32	.22	.33

CROP	UNIT	1945	1946	1947	1949	1950	1951	1954	1955	1956	1957	1958[5]
Corn	Bushel	1.19	1.46	2.17	1.27	1.60	1.84	1.58	1.42	1.43	1.13	1.05
Oats	Bushel	.66	.83	1.04	.70	.91	.99	.90	.75	.80	.67	.63
Barley	Bushel	.93	1.23	1.49	.90	1.14	1.29	1.20	1.02	1.07	.77	.75
Wheat, All	Bushel	1.41	1.85	2.23	1.87	2.00	2.11	2.14	1.95	1.90	1.83	1.60
Rye	Bushel	1.19	1.74	2.17	1.00	1.13	1.52	1.13	1.01	1.09	.94	.85
Dry Beans[1]	Cwt.	5.50	11.90	10.10	6.50	6.40	6.70	6.50	5.40	6.40	5.60	5.70
Field Peas[1]	Cwt.	3.55	5.20	4.65	2.35	3.45	5.00	3.40	3.75	4.00	2.30	2.50
Potatoes	Cwt.	2.02	1.87	2.82	2.29	1.73	3.01	2.03	1.71	1.51	2.07	.93
Sugar Beets[2]	Ton	9.90	10.10	11.50	10.90	12.00	11.90	10.60	11.30	12.30	11.90	[6]
Grain Sorghum	Bushel	1.14	1.26	1.82	1.14	1.20	1.38	1.23	1.06	1.26	.87	.90
Hay, All Baled	Ton	21.30	25.50	22.50	20.30	27.30	32.60	26.30	22.40	25.20	17.90	15.00
Broomcorn	Ton	249.00	270.00	280.00	220.00	371.00	425.00	330.00	215.00	435.00	230.00	235.00
Alfalfa Seed	Cwt.	33.70	35.70	25.70	38.50	47.00	50.00	29.10	18.70	24.80	21.60	23.00
Sweet Clover Seed	Cwt.	10.00	10.20	10.50	13.80	13.20	10.40	11.10	9.00	9.60	8.60	8.50
Apples, Commercial	Bushel	2.99	2.30	1.95	1.40	2.10	1.75	2.35	2.25	2.20	2.00	2.05
Peaches	Bushel	2.30	2.20	2.60	1.70	2.70	3.85	2.65	2.70	2.75	3.05	2.60
Pears	Bushel	2.00	2.50	2.00	1.70	2.55	2.35	2.50	2.55	2.35	2.70	2.10
Cherries, All	Ton	217.00	270.00	213.00	180.00	171.00	150.00	219.00	199.00	199.00	185.00	205.00
Commercial Vegetables for Market												
Cabbage[3]	Cwt.	.78	1.03	1.65	1.05	.54	1.50	1.20	1.35	1.45	1.27	1.06
Cauliflower	Cwt.	2.43	2.57	2.84	2.55	2.05	3.50	3.65	4.05	3.00	2.95	2.80
Celery	Cwt.	6.17	3.67	5.50	3.10	2.90	3.10	3.65	4.65	3.50	4.25	4.05
Lettuce	Cwt.	2.82	2.31	3.53	3.25	1.65	2.55	2.80	4.15	2.05	4.05	1.15
Onions	Cwt.	2.80	1.20	4.20	2.70	1.40	2.80	2.00	2.40	2.35	2.00	2.50
Tomatoes	Cwt.	3.68	3.77	3.40	3.00	3.30	4.45	3.50	3.50	3.25	3.65	3.35
Livestock[4]												
Cattle and Calves	Head	61.30	72.30	90.20	134.00	125.00	168.00	88.00	88.00	84.00	82.00	123.00
Stock Sheep	Head	11.20	12.20	13.70	20.60	21.30	32.40	15.30	16.20	14.50	15.50	22.30
Hogs	Head	18.10	22.10	35.40	34.80	24.60	31.20	32.00	26.00	15.50	20.40	27.40
Turkeys	Head	5.10	5.30	6.40	9.00	6.10	7.00	6.80	5.50	5.60	5.30	5.20
Chickens	Head	1.04	1.13	1.25	1.50	1.24	1.25	1.20	1.00	1.05	1.05	1.05
Eggs	Dozen	.36	.35	.42	.44	.34	.46	.36	.38	.38	.34	[6]
Milk, Wholesale	Cwt.	3.05	3.70	4.58	4.38	4.22	4.88	4.49	4.64	4.69	4.83	4.69
Wool	Pound	.40	.40	.41	.47	.63	1.00	.50	.41	.43	.52	.38[7]

[1]Price applies to cleaned beans and peas.
[2]Price support payments are included for 1945 and 1947 only. Government payments under the Sugar Act are not included.
[3]Includes small quantity used for kraut.
[4]January 1, inventory value, except eggs and milk which are calendar year averages and wool which is a season average beginning in 1943.
[5]Preliminary.
[6]Not available.
[7]Average for 10-month period only (April 1958-January 1959).

SUGAR BEETS 1933-1957

(Season average price per ton received by farmers, support payments and program payments to growers, and total production)

YEAR	Prices Received by Farmers[1] Per Ton Dollars	Program Payments Per Ton[2] Dollars	Total Amount Received Per Ton Dollars	Acreage Abandonment and Crop Deficiency Payments[3] 1,000 Dollars	Production 1,000 Tons
1933	4.62	.26	4.88		2,628
1934	5.04	1.75	6.79		1,566
1935	5.81	1.13	6.94		1,826
1936	5.70	..	5.70		2,234
1937	4.80	1.78	6.58		1,992
1938	4.17	1.75	5.92	31	2,001
1939	4.64	1.93	6.57	344	1,543
1940	4.99	1.77	6.76	144	2,092
1941	6.20	1.79	7.99	29	1,949
1942	6.46	2.28	8.74	443	2,178
1943	8.42	2.49	10.91	186	1,623
1944	10.70	2.68	13.38	242	1,427
1945	9.90	2.48	12.38	258	1,835
1946	10.10	2.24	12.34	440	1,920
1947	11.50	2.41	13.91	90	2,548
1948	9.80	2.27	12.07	287	1,376
1949	10.90	2.51	13.41	74	1,878
1950	12.00	2.59	14.59	109	2,183
1951	11.90	2.46	14.36	114	1,906
1952	11.90	2.39	14.29	46	1,941
1953	11.70	2.44	14.14	43	1,956
1954	10.60	2.25	12.85	687	1,654
1955	11.30	2.27	13.57	317	1,621
1956	12.30	2.47	14.77	158	1,893
1957	11.90	2.40	14.30	33	2,399

[1]Paid by sugar beet processors—includes "support payments" in amounts per ton as follows: 1943, $1.28; 1944, $2.82; 1945, $1.90; 1947 support data not available by states, U. S. payment, $1.30.

[2]Bases for program payments are: 1933, processing tax refund pursuant to Jones-Costigan Act; 1934, '35, parity payments pursuant to Jones-Costigan Act; 1936 no program; 1937-57 payments based upon provisions of the Sugar Act.

[3]Total payment made under authority of the Sugar Act for unavoidable abandonment of acreage and deficiency in yield due to natural hazards.

ESTIMATED PRICE OF FARM PRODUCTS RECEIVED BY COLORADO FARMERS AS OF THE 15TH OF THE MONTH

Year	Jan.	Feb.	Mar.	April	May	June	July	Aug.	Sept.	Oct.	Nov.	Dec.
CORN (Cents per bushel)												
Average 1935-39	77	77	77	79	80	79	81	82	83	76	67	66
1952	188	180	178	179	179	183	184	187	189	175	165	165
1953	164	152	159	159	162	162	163	165	168	157	152	154
1954	153	153	153	158	159	162	163	164	169	165	158	157
1955	155	154	152	154	159	165	165	161	159	152	140	138
1956	137	136	137	144	154	154	163	165	162	153	148	144
1957	146	140	139	140	142	141	143	141	126	124	121	111
1958	101	100	101	107	108	117	120	120	121	110	102	104
OATS (Cents per bushel)												
Average 1935-39	41	41	42	43	43	42	40	35	35	34	35	36
1952	110	105	105	105	100	97	94	95	98	96	96	96
1953	95	87	87	85	85	80	80	80	77	78	82	82
1954	85	85	90	91	92	92	91	84	84	85	87	90
1955	92	95	96	96	96	91	85	80	72	72	73	74
1956	75	75	73	73	74	74	73	75	74	76	79	80
1957	84	87	89	89	87	82	75	69	63	66	66	66
1958	68	67	66	66	67	66	64	60	62	62	64	66
BARLEY (Cents per bushel)												
Average 1935-39	55	57	57	57	57	54	47	44	48	48	47	49
1952	148	140	140	140	139	133	128	137	142	142	140	140
1953	138	126	126	122	122	121	111	108	107	108	111	111
1954	116	117	118	119	122	124	120	118	121	123	122	127
1955	122	121	124	122	125	115	110	101	100	101	100	102
1956	101	100	96	102	106	105	95	103	110	111	111	115
1957	114	118	120	119	117	107	77	77	72	72	74	74
1958	73	72	73	76	73	72	66	73	75	77	79	82
WHEAT, ALL (Cents per bushel)												
Average 1935-39	88	86	85	83	81	78	77	74	79	79	78	80
1952	218	216	217	216	207	195	189	198	205	204	210	207
1953	204	197	204	203	201	181	179	179	193	197	201	201
1954	201	202	207	206	201	192	206	207	215	216	217	220
1955	219	214	215	212	217	207	196	193	190	190	188	190
1956	189	189	191	198	193	182	181	185	188	191	196	196
1957	196	194	196	196	187	188	181	176	175	175	179	181
1958	181	181	187	191	185	160	148	149	159	162	163	163
RYE (Cents per bushel)												
Average 1935-39	61	60	60	60	59	56	52	50	54	52	52	53
1952	160	157	159	155	157	160	160	166	165	166	164	164
1953	155	150	147	138	137	124	117	113	116	112	114	110
1954	110	110	109	110	98	94	102	109	119	114	111	111
1955	109	114	108	107	108	109	103	96	99	105	100	100
1956	100	100	100	103	100	104	100	105	114	113	109	113
1957	115	113	110	113	106	105	89	86	89	83	79	82
1958	81	80	79	81	81	76	76	76	78	77	78	80
GRAIN SORGHUMS (Dollars per 100 pounds)												
Average 1935-39	1.25	1.35	1.47	1.48	1.59	1.55	1.42	1.22	1.26	1.09	.98	1.02
1952	2.50	2.45	2.50	2.50	2.55	2.70	2.75	2.95	2.95	2.75	2.70	2.70
1953	2.70	2.65	2.60	2.50	2.50	2.45	2.45	2.45	2.35	2.15	2.10	2.15
1954	2.20	2.25	2.25	2.35	2.35	2.45	2.45	2.50	2.45	2.20	2.15	2.20
1955	2.30	2.30	2.25	2.30	2.35	2.45	2.40	2.20	2.00	1.80	1.80	1.85
1956	1.90	1.90	1.90	1.95	2.05	2.20	2.30	2.40	2.30	2.30	2.35	2.35
1957	2.35	2.30	2.30	2.27	2.10	2.03	1.93	1.90	1.70	1.45	1.34	1.42
1958	1.47	1.47	1.51	1.67	1.67	1.71	1.74	1.85	1.76	1.50	1.54	1.64

ESTIMATED PRICE OF FARM PRODUCTS RECEIVED BY COLORADO FARMERS AS OF THE 15TH OF THE MONTH

Year	Jan.	Feb.	Mar.	April	May	June	July	Aug.	Sept.	Oct.	Nov.	Dec.
BEANS, DRY (Dollars per 100 pounds)												
Average 1935–39	4.09	4.19	4.21	4.18	4.27	4.27	4.20	3.74	3.56	3.52	3.32	3.31
1952	6.80	6.60	6.50	6.50	6.80	7.10	7.30	7.60	7.20	7.40	7.70	7.90
1953	7.90	8.20	9.00	9.70	9.70	9.90	13.80	9.20	7.70	7.90	7.70	7.30
1954	7.20	7.10	7.10	6.80	6.80	6.60	6.50	6.30	6.30	6.30	6.30	6.30
1955	6.30	6.30	6.30	6.30	6.30	6.60	6.50	5.80	5.40	5.40	5.30	5.20
1956	5.20	5.30	5.30	5.40	5.40	5.40	5.40	5.40	5.50	5.90	6.60	6.70
1957	6.80	6.50	6.50	6.50	7.30	7.80	7.20	6.00	5.50	5.20	5.80	5.70
1958	5.50	5.80	5.90	5.60	5.70	5.80	5.70	5.50	5.50	5.60	5.70	5.60
APPLES (Dollars per bushel)												
Average 1935–39	.87	.91	.86	.93	1.09	1.16	1.15	.80	.76	.71	.74	.79
1952	2.00	2.00	2.00	2.00	2.00	2.00	2.00	2.10	1.75	2.00	2.00	2.50
1953	2.50	2.50	2.50	2.50	2.50	2.50	2.50	2.50	2.50	2.85	3.00	2.90
1954	2.80	2.80	2.80	2.80	2.80	2.80	.....	2.55	2.40	2.30	2.55	2.65
1955	2.85	2.90	2.90	3.00	.....	.....	.....	2.00	2.95	2.50	2.20	2.40
1956	2.75	2.60	2.60	2.60	.....	.....	.....	2.60	2.25	2.50	2.60	2.80
1957	2.90	2.90	2.90	2.90	.....	.....	.....	2.50	2.05	2.20	2.20	2.40
1958	2.20	2.25	2.25	.....	.....	.....	.....	2.25	2.40	2.15	2.20	2.20
CHICKENS (Cents per pound—live weight)												
Average 1935–39	12.7	12.8	13.4	14.5	14.5	14.3	14.0	13.9	13.4	13.1	12.7	12.4
1952	22.2	26.7	25.5	26.5	23.1	24.3	23.0	23.9	22.8	22.2	20.9	23.0
1953	23.8	25.9	27.3	26.4	26.3	25.3	24.2	24.3	23.4	22.6	22.8	22.6
1954	21.7	24.9	25.6	23.2	22.1	23.8	19.6	20.5	18.2	18.2	17.8	18.0
1955	19.3	25.3	23.5	24.4	23.2	24.3	22.5	21.8	18.4	19.5	23.7	24.1
1956	20.8	24.2	22.6	22.4	21.5	20.0	19.5	19.7	17.4	18.1	18.5	18.5
1957	17.2	18.2	18.3	17.5	17.0	18.0	17.6	16.6	16.8	15.0	14.5	15.4
1958	15.1	18.4	18.6	19.4	19.8	17.5	18.3	16.0	16.1	14.6	14.6	15.8
EGGS (Cents per dozen)												
Average 1935–39	22.1	19.8	16.3	16.1	16.7	17.1	18.7	20.6	23.0	26.8	30.7	28.4
1952	41.0	32.0	30.0	31.0	30.0	33.0	43.0	51.0	51.0	52.0	54.0	54.0
1953	47.0	39.0	40.0	40.0	41.0	44.0	47.0	50.0	53.0	55.0	54.0	53.0
1954	48.0	43.0	37.0	31.0	29.0	31.0	33.0	38.0	39.0	38.0	37.0	36.0
1955	32.0	36.0	37.0	35.0	32.0	32.0	35.0	39.0	45.0	45.0	47.0	50.0
1956	47.0	41.0	38.0	36.0	34.0	35.0	36.0	39.0	38.0	40.0	39.0	39.0
1957	34.0	33.0	30.0	29.0	28.0	29.0	29.0	36.0	42.0	44.0	43.0	45.0
1958	41.0	36.0	37.0	36.0	34.0	33.0	34.0	37.0	42.0	40.0	40.0	39.0
TURKEYS (Cents per pound—live weight)												
Average 1935–39	16.2	15.6	15.3[1]	16.0[1]	16.0[1]	15.0[1]	15.3[1]	14.2	14.8	15.8	17.0	16.5[2]
1952	40.0	40.0	38.0	38.0	38.0	38.0	38.0	40.0	40.0	37.0	35.0	35.0
1953	35.0	35.0	35.0	35.0	35.0	35.0	35.0	35.0	35.0	35.0	35.0	37.0
1954	33.0	33.0	32.0	30.0	30.0	30.0	30.0	30.0	28.0	28.0	28.0	30.0
1955	27.0	29.0	28.0	27.0	27.0	27.0	27.0	27.0	27.0	28.0	30.0	30.0
1956	29.0	29.0	30.0	30.0	30.0	29.0	29.0	29.0	28.0	26.0	25.0	26.0
1957	25.0	25.0	26.0	26.0	27.0	25.0	23.0	21.0	22.0	22.0	21.0	25.0
1958	23.0	25.0	25.0	..	.....	.....	24.0	25.0	25.0	24.0	24.0	23.0

[1]Three-year average (1935-37).

[2]Four-year average (1935-38).

Year	Jan.	Feb.	Mar.	April	May	June	July	Aug.	Sept.	Oct.	Nov.	Dec.
HOGS (Dollars per 100 pounds—live weight)												
Average 1935–39	8.08	8.12	8.56	8.32	8.04	8.54	8.84	9.14	9.28	8.54	7.80	7.45
1952	17.00	17.10	17.10	16.80	19.60	19.60	20.00	21.30	19.80	18.50	17.00	16.50
1953	18.10	19.60	20.30	21.50	23.30	23.50	24.50	24.00	24.50	21.80	20.50	22.50
1954	25.00	25.80	25.60	27.00	26.20	24.20	22.50	22.80	20.20	19.30	18.70	17.50
1955	17.10	17.20	16.40	17.40	17.00	19.00	17.50	16.60	16.40	14.40	12.10	10.90
1956	11.00	12.40	13.10	15.00	16.30	17.20	16.40	16 80	16.00	15.90	14.70	16.00
1957	17.10	17.10	17.10	17.40	18.00	19.30	20.60	20.80	19.60	17.20	16.90	17.60
1958	18.40	19.90	20.40	20.70	20.90	22.00	22.00	21.40	20.10	18.50	18.00	17.70

ESTIMATED PRICE OF FARM PRODUCTS RECEIVED BY COLORADO FARMERS AS OF THE 15TH OF THE MONTH

Year	Jan.	Feb.	Mar.	April	May	June	July	Aug.	Sept.	Oct.	Nov.	Dec.
BEEF CATTLE (Dollars per 100 pounds)												
Average 1935–39	6.42	6.60	6.94	7.16	7.34	7.32	7.16	6.98	6.94	6.72	6.54	6.64
1952	28.70	28.60	29.00	29.20	29.50	28.80	29.00	27.50	25.00	22.60	21.50	19.50
1953	20.90	19.90	19.00	18.50	19.20	17.80	19.40	17.60	17.10	16.40	16.10	16.10
1954	17.90	17.50	17.60	18.30	18.90	18.20	16.30	17.20	17.20	16.70	17.10	17.70
1955	18.10	17.30	18.30	19.20	18.50	18.50	18.10	17.80	16.90	16.10	15.30	15.40
1956	15.80	15.40	15.80	16.90	17.30	18.20	18.30	19.70	18.10	16.50	15.60	15.60
1957	17.10	15.80	18.10	19.30	20.00	20.50	21.40	21.20	19.70	19.60	20.10	21.60
1958	23.20	22.50	25.00	25.30	26.00	24.90	24.40	22.50	24.00	24.60	24.70	24.70
CALVES (Dollars per 100 pounds)												
Average 1935–39	7.50	7.98	8.20	8.26	8.28	8.18	8.08	7.90	7.98	7.82	7.76	7.72
1952	31.00	31.00	30.00	30.00	31.00	30.00	27.50	24.50	23.50	20.50	21.50	20.00
1953	21.00	21.50	20.50	18.50	19.50	18.00	18.50	15.00	14.00	13.50	15.50	16.00
1954	17.10	17.80	17.80	17.70	17.90	16.60	15.50	16.20	17.00	17.00	17.40	17.60
1955	17.60	19.00	19.00	19.50	19.00	19.50	18.70	17.40	17.10	18.10	17.60	17.00
1956	17.00	17.00	17.30	17.00	17.50	17.30	16.50	16.50	16.00	16.50	17.00	16.50
1957	19.00	18.00	18.50	20.00	20.80	20.90	21.30	21.20	21.00	22.00	24.00	25.50
1958	27.50	27.50	27.80	26.80	27.60	27.00	27.20	26.00	30.00	33.00	33.50	33.50
SHEEP (Dollars per 100 pounds)												
Average 1935–39	3.87	4.13	4.30	4.61	4.49	4.23	4.17	3.59	3.64	3.45	3.44	3.57
1952	12.00	12.00	11.70	12.00	11.00	9.00	8.50	7.70	7.00	6.00	7.00	6.50
1953	8.00	8.00	8.20	8.40	7.00	6.00	5.60	5.50	5.00	5.00	5.50	6.10
1954	6.80	7.00	7.40	7.50	6.00	5.80	5.00	4.70	4.90	5.10	5.90	6.00
1955	6.50	6.50	7.20	5.90	5.60	4.60	5.00	5.60	4.90	4.60	5.50	5.60
1956	6.20	6.40	7.70	6.50	6.50	5.30	5.20	6.60	5.30	5.10	4.90	4.70
1957	6.80	6.00	5.70	5.50	5.00	5.40	5.80	6.50	6.80	6.00	6.30	6.80
1958	7.00	8.00	7.70	7.60	7.60	7.00	6.30	7.00	7.80	7.30	7.30	7.60
LAMBS (Dollars per 100 pounds)												
Average 1935–39	8.16	8.14	8.62	8.94	9.02	8.36	7.94	7.94	8.16	8.06	8.00	7.98
1952	28.60	26.50	25.80	27.00	26.00	26.00	27.00	27.00	24.00	22.00	21.00	19.00
1953	21.60	21.50	21.50	22.00	23.00	22.40	21.00	20.50	18.30	17.20	17.40	16.60
1954	19.20	19.80	22.00	22.60	21.90	21.50	19.80	19.40	18.70	18.40	18.80	18.00
1955	19.20	20.00	21.20	20.40	18.60	22.00	20.00	19.80	18.20	18.50	18.10	17.10
1956	17.60	18.40	19.00	19.00	25.00	22.00	21.10	20.80	19.60	18.60	18.00	18.00
1957	19.00	19.20	22.00	22.20	21.80	20.90	21.20	21.80	21.50	21.00	21.80	22.30
1958	23.30	22.50	22.00	20.40	20.40	22.80	22.50	22.10	22.10	22.20	22.00	18.60
MILK COWS (Dollars per head)												
Average 1935–39	46	48	49	50	52	50	49	50	51	51	51	51
1952	260	260	260	255	255	255	255	255	245	230	225	215
1953	210	205	200	195	190	180	170	165	155	155	160	165
1954	165	165	165	165	160	160	155	165	165	160	160	155
1955	150	155	160	165	165	165	165	165	165	160	155	155
1956	155	160	160	160	155	160	165	160	155	155	155	155
1957	160	165	165	165	165	165	165	165	170	170	170	170
1958	180	185	190	200	205	205	215	205	215	215	210	210
BUTTERFAT (Cents per pound)												
Average 1935–39	29	29	27	26	24	23	24	25	26	27	29	30
1952	78	83	75	72	71	69	72	72	72	71	71	68
1953	65	64	64	64	64	64	63	63	63	64	65	65
1954	65	64	60	54	54	55	55	55	55	57	57	58
1955	58	58	58	58	57	55	55	55	56	57	58	58
1956	57	58	58	58	59	59	59	58	58	60	61	61
1957	59	59	59	60	60	58	57	58	58	59	60	60
1958	59	58	58	57	56	57	56	56	58	57	57	57
WHOLE MILK (Wholesale) (Dollars per 100 pounds)												
Average 1935–39	1.74	1.69	1.60	1.53	1.44	1.42	1.49	1.55	1.65	1.72	1.79	1.77
1952	5.65	5.55	5.35	5.05	4.65	4.60	4.85	5.15	5.55	6.00	6.00	5.80
1953	5.55	5.35	5.00	4.70	4.30	4.20	4.40	4.65	5.00	5.05	5.25	5.10
1954	4.55	4.60	4.60	4.40	4.30	4.20	4.25	4.45	4.65	4.70	4.75	4.75
1955	4.75	4.75	4.65	4.55	4.45	4.35	4.35	4.50	4.65	4.85	5.00	5.00
1956	4.90	4.95	4.75	4.50	4.55	4.45	4.45	4.55	4.65	4.80	4.95	5.00
1957	5.00	4.90	4.95	4.80	4.95	4.55	4.45	4.60	4.90	4.95	5.00	5.00
1958	5.00	4.90	4.80	4.65	4.45	4.35	4.50	4.50	4.65	4.80	4.95	4.85

ESTIMATED PRICE OF FARM PRODUCTS RECEIVED BY COLORADO FARMERS AS OF THE 15TH OF THE MONTH

Year	Jan.	Feb.	Mar.	April	May	June	July	Aug.	Sept.	Oct.	Nov.	Dec.
ALL HAY—BALED (Dollars per ton)												
Average 1935–39	11.52	11.28	11.54	11.90	11.86	11.34	10.64	10.48	10.56	10.78	11.02	10.84
1951	28.50	29.50	29.50	29.50	32.00	30.00	26.90	26.00	30.50	30.60	33.60	34.80
1952	38.00	38.50	37.20	38.20	36.80	26.10	26.70	32.60	34.40	34.20	32.70	32.70
1953	31.80	29.10	25.30	24.40	24.20	21.00	20.50	21.00	21.00	20.20	20.40	21.00
1954	21.00	20.80	20.70	21.40	23.50	23.00	26.00	27.50	26.70	26.20	25.70	26.90
1955	26.70	27.10	26.50	27.60	29.20	25.90	25.40	22.40	21.80	22.00	21.10	21.50
1956	21.80	21.60	21.50	21.70	20.90	20.10	19.40	19.40	21.40	24.50	26.90	28.90
1957	29.40	29.10	26.60	27.40	26.20	21.70	19.50	17.60	17.40	17.70	18.00	17.20
1958	18.00	16.80	16.90	15.90	15.00	14.50	15.00	15.20	16.40	15.30	15.30	15.30
ALFALFA HAY—BALED (Dollars per ton)												
Average 1935–39[1]	9.00	8.80	8.72	9.28	9.26	8.40	7.76	7.90	8.18	8.50	8.42	8.18
1951	28.50	30.00	30.00	30.00	33.00	30.00	25.00	25.00	30.00	31.00	35.00	36.50
1952	39.50	39.50	37.50	38.50	37.00	25.80	24.60	32.40	35.00	34.50	32.50	32.50
1953	32.00	30.00	25.50	24.50	24.00	19.50	19.50	20.00	19.50	18.60	20.00	20.70
1954	20.80	20.80	20.70	21.50	23.60	23.00	26.00	27.00	26.00	25.60	25.10	26.60
1955	26.50	26.80	26.30	27.40	28.90	25.70	25.00	21.00	20.60	20.90	20.60	21.00
1956	21.30	21.50	21.30	21.50	20.40	19.40	19.30	19.30	21.20	24.40	27.50	29.60
1957	30.00	29.70	27.00	28.00	26.00	20.60	18.40	17.20	17.10	17.40	18.30	17.60
1958	18.20	17.00	17.00	16.00	15.00	14.50	15.30	15.30	16.50	15.50	15.50	15.50

[1]Prices received for these years, loose basis.

Year	Jan.	Feb.	Mar.	April	May	June	July	Aug.	Sept.	Oct.	Nov.	Dec.
WILD HAY—BALED (Dollars per ton)												
Average 1935–39[1]	7.90	7.74	7.98	8.44	8.62	8.08	7.72	7.54	7.28	7.52	7.40	7.04
1951	27.50	27.50	27.50	28.50	30.00	29.00	30.00	28.00	32.00	30.00	31.00	32.00
1952	35.50	36.00	36.00	37.00	35.00	25.00	30.00	32.30	33.50	33.00	33.00	33.00
1953	31.00	27.00	25.00	24.50	25.00	24.00	23.50	24.00	24.50	23.00	21.50	22.00
1954	21.60	21.00	21.00	21.70	24.00	24.00	27.00	32.00	31.00	30.40	29.50	29.80
1955	29.00	30.10	28.50	30.00	32.80	28.00	28.00	27.50	25.50	25.50	23.50	25.00
1956	25.00	23.50	24.10	24.30	24.30	25.00	21.00	21.00	23.50	26.50	27.00	29.00
1957	30.00	29.00	26.00	26.50	26.50	26.00	23.80	18.50	19.00	19.50	18.00	17.00
1958	18.50	16.50	17.50	16.00	14.50	13.50	14.00	15.00	16.00	13.50	13.50	13.50

[1]Prices received for these years, loose basis.

Year	Jan.	Feb.	Mar.	April	May	June	July	Aug.	Sept.	Oct.	Nov.	Dec.
ALFALFA SEED (ALL) (Dollars per 100 Pounds, Cleaned)												
Average 1935–39	18.30	19.40	20.50	21.30	21.20	21.00	20.80	19.80	17.60	17.00	17.50	17.80
1951	51.00	53.30	56.40	54.80	54.80	54.80	54.80	53.30	46.30	48.10	50.30	51.10
1952	51.20	51.30	52.60	53.30	54.70	54.70	51.80	47.70	34.00	31.50	30.80	30.50
1953	30.80	29.20	29.20	28.40	27.60	25.80	25.60	24.60	22.40	20.40	19.20	19.80
1954	20.40	23.00	23.00	23.90	24.00	23.00	23.00	23.00	24.00	29.80	30.40	30.50
1955	30.50	31.20	31.60	31.40	30.20	29.00	29.00	22.20	20.30	18.10	17.50	16.60
1956	17.80	19.00	18.50	18.80	18.90	18.50	19.00	19.40	22.90	23.80	[illegible]	26.00
1957	26.00	27.00	26.50	26.00	26.50	26.00	.....	.....	18.70	19.30	23.00	24.00
1958	23.50	23.00	25.00	24.00	23.00	22.00	.....	.....	22.00	23.50	22.50	22.50
SWEET CLOVER SEED (ALL) (Dollars per 100 Pounds, Cleaned)												
Average 1935–39	6.20	7.10	7.60	8.70	8.50	8.40	7.50	6.20	4.90	5.40	5.50	5.30
1951	13.80	14.50	15.30	14.50	13.30	12.50	10.80	10.70	10.20	9.70	10.50	10.50
1952	10.80	11.20	12.00	12.50	12.80	12.00	10.80	10.00	8.50	8.50	8.50	8.50
1953	8.50	8.50	9.00	9.30	9.50	9.50	9.00	8.90	7.80	8.20	8.20	8.50
1954	8.80	8.80	8.80	9.50	9.50	10.00	10.00	9.00	9.00	10.50	11.50	11.90
1955	12.20	14.00	13.50	13.90	13.50	13.00	12.00	8.50	8.50	9.00	8.70	8.90
1956	8.90	10.00	9.30	9.40	10.00	9.50	9.00	9.00	9.20	9.50	9.50	10.00
1957	9.50	9.50	9.50	9.50	9.50	.....	8.50	8.00	8.00	8.00	9.00	8.50
1958	9.00	9.00	9.00	9.00	9.00	9.00	8.00	8.00	8.00	8.50	8.50	9.00
WOOL (Cents per Pound)												
Average 1935–39	22	21	22	22	22	22	22	23	23	24	25	25
1951	100	105	115	110	107	95	85	70	65	65	65	60
1952	57	55	53	51	50	51	50	50	55	56	53	53
1953	52	54	54	51	53	51	50	52	53	53	54	51
1954	51	51	51	51	52	52	50	50	50	48	49	49
1955	49	49	50	50	47	43	46	36	32	37	38	37
1956	34	37	38	40	40	38	39	34	37	41	44	46
1957	46	48	51	54	54	53	52	50	50	52	51	46
1958	40	37	41	41	39	40	38	38	38	38	38	38

SUMMARY OF MONTHLY AND ANNUAL PRECIPITATION FOR COLORADO[1]

CROP REPORTING DISTRICT NO. 1 (Northwest and Mountain Counties)[2]

Year	Jan.	Feb.	Mar.	April	May	June	July	Aug.	Sept.	Oct.	Nov.	Dec.	Annual
Average 1900-45	1.15	1.28	1.52	1.70	1.48	1.09	2.03	1.91	1.46	1.22	.92	1.12	16.88
1950	1.75	.79	.87	1.88	1.24	.47	1.55	.70	1.39	.32	1.37	1.31	13.64
1951	1.49	1.10	.84	1.77	1.33	1.28	1.37	2.04	.57	1.54	1.29	3.69	18.31
1952	1.68	.80	1.84	1.22	1.52	.87	1.96	2.24	.60	.03	1.13	.92	14.81
1953	1.23	.73	1.41	1.70	1.90	.95	2.46	1.57	.18	1.07	1.18	.87	15.25
1954	.76	.55	1.70	.70	1.28	.61	1.99	1.29	2.39	1.16	1.06	.91	14.40
1955	.88	1.39	1.28	.65	1.54	.89	1.55	3.09	.49	.96	1.91	1.00	15.63
1956	2.17	1.60	.71	1.99	.93	.47	1.64	1.47	.13	.90	1.01	1.31	14.33
1957	2.88	1.04	1.55	3.00	3.60	1.71	2.62	2.26	.52	1.50	1.37	1.14	23.19
1958	.68	1.30	1.64	1.49	.90	.69	.72	1.12	1.24	.39	.90	1.13	12.20

CROP REPORTING DISTRICT NO. 2 (Northeast Counties)[2]

Year	Jan.	Feb.	Mar.	April	May	June	July	Aug.	Sept.	Oct.	Nov.	Dec.	Annual
Average 1900-45	.44	.70	1.20	2.41	2.51	1.81	2.22	1.83	1.48	1.20	.61	.67	17.08
1950	.62	.44	.44	2.19	2.51	1.24	1.96	.86	1.48	.20	.94	.30	13.18
1951	.68	.57	.77	1.81	2.43	2.65	1.84	2.93	1.49	2.14	.50	1.07	18.88
1952	.13	.49	1.44	2.22	3.94	1.06	.89	1.87	.43	.23	1.18	.29	14.17
1953	.34	.80	1.05	2.24	1.83	1.82	2.21	1.83	.14	.54	.92	.60	14.32
1954	.28	.15	1.04	.45	1.51	.92	1.75	1.34	1.27	.51	.52	.46	10.20
1955	.36	.82	.94	.74	3.24	2.33	1.72	2.42	1.47	.39	1.05	.41	15.89
1956	.55	.82	.68	1.12	1.99	1.69	2.43	2.01	.07	.23	1.30	.59	13.48
1957	.61	.51	.82	3.61	5.62	2.15	2.09	1.83	.64	1.54	.60	1.69	21.71
1958	.37	.53	1.79	2.27	3.49	2.24	2.84	1.24	1.10	.49	.45	.86	17.67

CROP REPORTING DISTRICT NO. 6 (East Central Counties)[2]

Year	Jan.	Feb.	Mar.	April	May	June	July	Aug.	Sept.	Oct.	Nov.	Dec.	Annual
Average 1900-45	.31	.49	.95	2.15	2.32	2.20	2.59	2.35	1.38	.96	.49	.52	16.71
1950	.27	.36	.42	1.10	1.48	1.18	3.58	2.13	2.06	.82	.26	.15	13.81
1951	.53	.47	.44	1.60	2.52	3.35	2.27	2.01	1.36	1.38	.79	.52	17.24
1952	.30	.56	1.24	2.19	2.26	.32	.90	3.06	.85	.10	.80	.37	12.95
1953	2.01	.35	.52	2.34	1.79	1.29	2.22	2.29	.13	.80	.85	.58	15.17
1954	.23	.06	.56	.25	1.77	.93	1.96	2.22	.61	.85	.20	.36	10.00
1955	.19	.39	.41	.60	2.87	1.79	1.23	2.39	1.00	.28	.22	.10	11.47
1956	.50	.26	.56	.52	1.33	.95	2.98	1.64	.20	.31	1.12	.33	10.70
1957	.26	.24	.88	3.76	4.98	2.09	3.73	2.36	.78	1.23	.73	1.90	22.94
1958	.37	.45	1.16	1.46	3.68	2.78	4.19	1.61	1.31	.66	.35	.37	18.39

CROP REPORTING DISTRICT NO. 7 (West Central and Southwest Counties)[2]

Year	Jan.	Feb.	Mar.	April	May	June	July	Aug.	Sept.	Oct.	Nov.	Dec.	Annual
Average 1900-45	1.39	1.47	1.75	1.61	1.26	.88	1.69	1.94	1.79	1.54	1.07	1.31	17.70
1950	1.86	1.13	.99	.95	.51	.56	1.60	.46	1.71	.18	.79	1.03	11.77
1951	1.44	.90	.55	1.40	.98	.37	.85	2.04	.73	1.36	1.21	3.51	15.34
1952	2.26	.85	1.58	1.71	.91	.76	1.63	1.93	1.23	0	1.32	.91	15.09
1953	1.06	.42	1.43	1.75	1.19	.52	2.17	1.99	.14	2.71	1.44	.62	15.44
1954	.77	.36	1.39	.66	1.31	.57	2.12	1.32	2.71	1.27	1.12	.82	14.42
1955	1.12	1.68	.29	1.20	1.76	.48	1.45	2.48	.45	.22	1.29	1.49	13.91
1956	2.42	.92	.58	.92	.58	.47	1.33	.98	.09	1.13	.57	.78	10.77
1957	3.96	1.01	1.32	2.52	3.04	1.06	3.09	3.71	.12	3.35	2.34	1.07	26.59
1958	1.02	1.88	1.80	1.14	.41	.43	.52	1.24	1.79	.91	.90	.36	12.40

CROP REPORTING DISTRICT NO 8 (South Central Counties)[2]

Year	Jan.	Feb.	Mar.	April	May	June	July	Aug.	Sept.	Oct.	Nov.	Dec.	Annual
Average 1900-45	.87	1.03	1.33	1.24	1.04	.83	1.77	1.92	1.24	1.09	.82	.88	14.06
1950	1.27	.79	.77	.62	.55	1.17	1.54	.71	1.24	.48	.84	.77	10.75
1951	1.45	.81	1.06	1.59	.64	.16	.97	2.14	.16	.69	1.28	2.37	13.32
1952	2.21	.71	1.48	1.43	.90	.36	1.81	2.35	1.44	.02	1.37	.43	14.51
1953	.45	.46	.90	1.27	1.66	.79	2.27	1.07	.05	1.42	1.04	.65	12.03
1954	.60	.17	.75	.32	1.40	.18	2.40	1.64	1.46	.44	.32	.49	10.17
1955	.54	.74	.19	.88	1.75	.17	1.41	2.10	.35	.08	.68	.75	9.64
1956	1.54	.60	.52	1.13	.65	.36	.59	.86	.06	.74	.54	.48	8.07
1957	1.11	.24	.61	1.40	2.76	.58	3.31	2.39	.03	1.78	1.39	3.11	18.71
1958	.49	.68	1.20	1.47	.64	.54	.74	1.37	.92	.86	.49	.37	9.77

CROP REPORTING DISTRICT NO. 9 (Southeast Counties)[2]

Year	Jan.	Feb.	Mar.	April	May	June	July	Aug.	Sept.	Oct.	Nov.	Dec.	Annual
Average 1900-45	.40	.68	.98	1.97	2.00	1.68	2.33	2.09	1.27	1.04	.61	.59	15.64
1950	.17	.28	.22	.58	.85	1.52	3.47	1.92	1.65	.31	.16	.13	11.26
1951	.73	.27	.73	1.00	2.62	2.13	1.40	2.41	.39	.73	.86	.36	13.63
1952	.21	.51	.81	2.18	1.64	.27	1.03	1.81	1.12	.01	.77	.35	10.71
1953	2.05	.26	.89	1.22	2.15	.55	2.56	2.53	.11	.68	1.07	.77	14.84
1954	.28	.22	.45	.30	1.83	.61	2.31	1.79	.39	1.25	.19	.33	9.95
1955	.09	.42	.32	1.12	5.15	.72	.98	2.45	1.01	.13	.26	.20	12.85
1956	.53	.39	.63	1.23	1.29	.84	2.44	1.78	.03	.16	.62	.26	10.20
1957	.32	.14	1.01	3.66	3.68	1.97	2.52	1.94	.73	1.26	1.61	.24	19.08
1958	.44	.42	1.46	1.29	3.02	1.44	2.89	1.92	.72	.65	.51	.30	15.06

[1]Compiled from reports issued by the United States Weather Bureau, and includes Hi-Altitude reports.
[2]For counties included in each Crop Reporting District, see outline map on inside front cover.

SUMMARY OF NORMAL PRECIPITATION BY STATIONS[1]

STATION	Jan.	Feb.	Mar.	April	May	June	July	Aug.	Sept.	Oct.	Nov.	Dec.	Annual
Northwest and Mountain District													
Buena Vista	.36	.58	.72	.89	.83	.56	1.81	1.33	.72	.64	.45	.39	9.28
Craig	.93	.79	1.16	1.41	1.25	1.36	1.07	1.04	1.37	1.42	.76	.96	13.52
Cripple Creek	.49	.57	1.10	1.50	1.86	1.56	4.14	3.04	1.29	.84	.48	.54	17.41
Gunnison	.78	.80	.70	.73	.82	.73	1.49	1.37	.86	.70	.52	.65	10.15
Hayden	1.28	1.18	1.35	1.49	1.57	1.15	1.32	1.38	1.59	1.56	.98	1.33	16.18
Meeker	1.10	.95	1.48	1.57	1.37	1.06	1.46	1.75	1.46	1.50	1.09	1.07	15.86
Salida	.51	.71	.79	1.44	1.03	1.00	1.68	1.49	.97	.91	.61	.59	11.73
Spicer	.84	.85	1.07	1.16	1.07	.89	1.16	1.24	1.17	1.12	.91	.91	12.39
Steamboat Springs	2.25	2.40	2.21	2.21	2.11	1.47	1.46	1.50	1.65	1.90	1.69	2.35	23.20
North Central and Northeast District													
Boulder	.51	.76	1.61	2.69	2.99	1.74	1.87	1.53	1.42	1.58	.84	.75	18.29
Ft. Collins	.42	.56	1.00	2.02	2.81	1.67	1.60	1.32	1.27	1.14	.48	.45	14.74
Ft. Morgan	.26	.30	.67	1.74	2.29	1.81	2.14	1.57	1.12	.84	.35	.34	13.43
Greeley	.31	.40	.76	1.59	2.35	1.58	1.60	1.06	.92	.95	.38	.40	12.30
Grover	.28	.49	.61	1.47	2.32	1.82	2.13	1.58	1.17	.69	.33	.47	13.36
Julesburg	.33	.39	.85	1.98	2.74	2.66	2.40	2.21	1.17	.92	.45	.41	16.51
LeRoy	.41	.52	1.14	2.42	2.65	2.56	2.25	2.16	1.27	1.08	.55	.68	17.69
Longmont	.34	.49	.84	1.84	2.55	1.73	1.57	1.10	1.07	1.15	.53	.45	13.66
Sedgwick	.30	.34	.84	2.07	2.61	2.77	2.50	2.29	1.45	1.00	.43	.49	17.09
Sterling	.32	.34	.80	1.79	2.52	2.39	1.65	1.84	1.26	.96	.45	.46	14.78
East Central District													
Akron	.39	.42	1.03	1.97	2.83	2.49	2.72	1.98	1.57	1.04	.55	.56	17.55
Arriba	.28	.47	.89	1.74	2.50	2.16	2.52	2.23	1.52	.97	.52	.50	16.30
Burlington	.28	.44	.82	1.81	2.40	2.79	2.68	2.58	1.37	.94	.75	.49	17.35
Byers	.41	.42	.81	1.81	2.30	1.57	1.67	1.29	1.05	.60	.50	.41	12.84
Cheyenne Wells	.31	.47	.80	1.65	2.23	2.58	2.59	2.53	1.27	.93	.44	.45	16.25
Colorado Springs	.22	.33	.69	1.40	2.06	1.79	2.72	2.69	1.07	.63	.35	.31	14.26
Denver	.50	.56	1.24	1.90	2.06	1.45	1.22	1.35	.93	1.00	.72	.50	13.43
Eads	.27	.39	.70	1.30	2.38	2.11	2.47	1.84	1.15	1.02	.42	.26	14.31
Haswell	.23	.29	.53	1.08	2.40	2.02	2.36	1.76	.97	.88	.58	.25	13.35
Holyoke	.25	.39	.93	2.10	2.81	3.16	2.55	2.25	1.37	.88	.40	.47	17.56
Limon	.33	.40	.81	1.60	2.14	2.00	2.43	2.09	1.26	.81	.55	.59	15.01
Monument	.52	.75	1.40	2.59	2.56	1.78	2.93	2.84	1.34	1.12	.85	.67	19.35
Parker	.39	.44	.99	1.86	2.24	1.80	2.04	1.75	1.01	.95	.70	.48	14.65
Rush	.16	.30	.52	1.41	2.13	1.76	2.27	2.37	1.12	.45	.29	.25	13.03
Wray	.32	.49	.88	2.39	2.87	2.87	2.77	2.37	1.39	1.00	.46	.44	18.25
Yuma	.37	.48	1.04	2.00	2.52	2.79	2.66	2.36	1.08	.97	.45	.48	17.20
West Central and Southwest District													
Cedaredge	.88	.99	1.13	1.06	1.07	.72	.92	1.17	1.27	1.15	.65	.80	11.81
Collbran	1.16	1.19	1.58	1.61	1.37	.79	1.19	1.50	1.54	1.44	1.02	1.08	15.47
Cortez	1.10	1.39	1.57	1.36	.90	.66	1.52	1.68	1.65	1.52	.96	1.53	15.84
Delta	.60	.51	.64	.65	.79	.44	.75	1.05	.97	.84	.50	.54	8.28
Dolores	1.44	1.58	1.89	1.52	1.16	1.06	1.70	1.62	1.60	1.75	1.18	2.07	18.57
Durango	1.54	1.64	1.75	1.45	1.13	.87	1.95	2.14	1.95	1.87	1.18	1.69	19.16
Ft. Lewis	1.39	1.77	1.59	1.38	1.08	.86	2.13	2.22	1.91	1.75	1.02	1.59	18.69
Fruita	.85	.73	.93	.76	.74	.49	.79	1.00	1.11	.99	.67	.71	9.77
Glenwood Springs	1.47	1.43	1.56	1.55	1.31	1.01	1.40	1.64	1.41	1.27	1.07	1.29	16.41
Grand Junction	.60	.63	.87	.75	.68	.45	.79	1.20	1.02	.84	.55	.68	9.06
Ignacio	1.13	1.21	1.34	1.16	1.01	.88	1.81	2.06	1.61	1.37	.87	1.17	15.62
Mancos	1.38	1.44	1.99	1.64	1.27	.95	1.82	1.86	1.50	1.56	1.06	1.18	17.65
Montrose	.62	.58	.78	.96	.87	.47	.83	1.30	1.03	.98	.55	.68	9.65
Northdale	1.10	1.16	1.31	1.08	.83	.63	1.15	1.45	1.91	1.52	.87	1.19	14.20
Norwood	1.00	1.27	1.45	1.56	1.10	.96	1.78	1.97	1.52	1.32	.82	1.11	15.86
Palisade	.60	.50	.82	1.05	.83	.58	.86	1.00	1.24	1.21	.71	.54	9.94
Paonia	1.37	1.36	1.51	1.53	1.32	.72	1.01	1.33	1.39	1.56	1.11	1.31	15.52
Rifle	.89	.67	.98	1.05	.94	.56	1.11	1.06	1.08	1.18	.76	.83	11.11
South Central District													
Alamosa	.23	.18	.43	.54	.57	.49	.87	1.10	.69	.58	.38	.17	6.23
Blanco	.34	.49	.46	.93	.80	.67	1.77	1.80	.93	.76	.57	.45	9.97
Del Norte	.36	.30	.52	.74	.69	.59	1.29	1.50	.89	.64	.44	.31	8.27
Manassa	.22	.26	.37	.57	.67	.47	.99	1.35	.72	.69	.26	.26	6.83
Monte Vista	.37	.35	.47	.86	.67	.52	1.13	1.00	.72	.51	.21	.35	7.16
Saguache	.25	.34	.39	.62	.76	.82	1.55	1.55	.83	.71	.29	.29	8.40
Southeast District													
Bloom	.27	.41	.78	1.59	2.17	1.15	1.71	1.31	.91	.64	.77	.40	12.11
Canon City	.40	.53	.84	1.56	1.72	1.13	1.85	1.88	.95	.77	.56	.68	12.87
Holly	.30	.50	.58	1.66	2.11	2.29	2.39	2.16	1.26	.92	.47	.44	15.08
Lamar	.31	.51	.83	1.59	2.24	2.21	2.51	2.03	1.21	.96	.49	.55	15.44
Las Animas	.26	.40	.63	1.44	2.01	1.56	2.06	1.62	.90	.74	.39	.45	12.46
Pueblo	.38	.48	.70	1.24	1.73	1.40	1.81	1.78	.75	.70	.47	.43	11.87
Rocky Ford	.30	.32	.63	1.45	1.98	1.45	2.25	1.56	.83	.83	.44	.39	12.43
Springfield	.48	.62	1.14	1.76	2.56	2.13	2.33	1.94	1.46	.98	.68	.59	16.67
Troy	.33	.28	1.08	1.92	2.49	2.41	2.47	2.37	1.59	1.05	.54	.36	16.89
Two Buttes	.34	.55	.80	1.69	2.18	2.19	2.34	1.84	1.35	.85	.45	.54	15.12
Utleyville	.34	.30	.78	1.51	2.34	2.09	2.36	1.95	1.41	1.04	.56	.31	14.99
Walsenburg	.65	.69	1.41	2.22	1.96	1.09	1.60	1.43	1.25	.96	.66	.54	14.46
Westcliffe	.65	.77	1.31	2.30	1.68	1.43	2.55	2.16	1.26	1.18	.83	.74	16.86
State Total	.93	1.01	1.36	1.73	1.75	1.45	2.02	1.90	1.39	1.23	.83	.94	16.54

[1]Compiled from records of the United States Weather Bureau. Official normals effective January 1, 1953. Based on or adjusted to 30 year period, 1921-1950.

TOTAL AND FARM POPULATION: NUMBER OF FARMS AND AVERAGE SIZE: COLORADO AND UNITED STATES, 1948-1958

Year	COLORADO			UNITED STATES			COLORADO		UNITED STATES	
	Total[1] Pop.[2] (000)	Farm Population		Total[3] Pop.[4] (000)	Farm Population		Number of Farms (000)	Avg. Size of Farms[6] Acres	Number of Farms (000)	Avg. Size of Farms Acres
		Number of Persons[3] (000)	Percent of Total Pop.		Number of Persons[3] (000)	Percent of Total Pop.				
1948	1,263	218	18.2	146,631	25,903	17.7	48.0	792	5,803	.....
1949	1,295	219	17.5	149,188	25,954	17.5	47.5	811	5,722	.....
1950	1,317	211	15.8	151,132	25,058	16.6	47.0	830	5,648	215[5]
1951	1,278	.....	.....	153,691	24,160	15.7	46.5	849	5,535	.....
1952	1,329	.....	.....	156,421	24,283	15.5	46.0	867	5,421	.....
1953	1,405	.....	.....	159,012	22,679	14.3	45.5	886	5,308	217[5]
1954	1,453	.....	.....	161,761	21,890	13.5	45.0	904	5,201	219[5]
1955	1,519	.....	.....	164,607	22,158	13.5	44.2	923	5,087	.....
1956	1,627	.....	.....	167,509	22,257	13.3	43.2	944	4,969	.....
1957	1,663	.....	.....	170,499	20,827	12.2	42.4	965	4,856	.....
1958[7]	1,711	.....	.....	175,370[8]	.....	.....	42.1	974	4,749	.....

[1]As of Juy 1.
[2]Data compiled from "Statistical Abstract of the United States" United States Department of Commerce, Bureau of the Census.
[3]As of April 1.
[4]Includes armed forces overseas.
[5]United States Department of Agriculture, Agricultural Marketing Service estimates.
[6]United States Census—Obtained by dividing total land in farms by number of farms.
[7]Preliminary.
[8]As of Dec. 1.

FARM WAGE RATES—1952-1959

YEAR and MONTH	Per Month		Per Day	Per Hour	Index[3]
	With Board[1]	Without Board[2]	Without Board		
1952 January	131.00	171.00	7.20	.89	504
April	131.00	177.00	7.30	.89	498
July	150.00	189.00	7.80	.91	524
October	146.00	192.00	8.20	.99	526
1953 January	134.00	180.00	7.40	.93	512
April	137.00	184.00	7.50	.93	525
July	142.00	190.00	7.90	.94	525
October	134.00	186.00	7.90	.94	505
1954 January	133.00	178.00	7.30	.92	508
April	130.00	180.00	7.20	.91	506
July	133.00	179.00	7.30	.90	494
October	134.00	182.00	7.70	.92	495
1955 January	128.00	176.00	7.40	.91	500
April	134.00	182.00	7.40	.92	517
July	140.00	184.00	7.60	.93	515
October	141.00	191.00	7.80	.97	516
1956 January	136.00	185.00	7.30	.93	519
April	136.00	188.00	7.70	.94	531
July	147.00	195.00	8.00	.93	532
October	145.00	193.00	8.00	.96	519
1957 January	139.00	191.00	7.90	.98	539
April	140.00	194.00	8.20	1.00	559
July	150.00	205.00	8.60	1.05	573
October	151.00	201.00	8.80	1.03	556
1958 January	143.00	198.00	8.50	1.01	559
April	148.00	203.00	8.40	1.00	568
July	158.00	203.00	8.90	1.00	569
October	158.00	206.00	8.90	1.01	566
1959 January	149.00	206.00	8.60	1.03	577

[1]Wages are with board and room.
[2]Wages are without board but include house.
[3]Based on average rate, 1910-14=100. Adjusted for seasonal variation.

FARM POPULATION—Federal Census, 1925-1950

COUNTY	Number of Persons Living on Farms					
	Jan. 1 1925	April 1 1930	Jan. 1 1935	April 1 1940	Jan. 1 1945	April 1 1950
Chaffee	1,098	1,446	1,325	1,299	1,130	880
Clear Creek	48	96	144	148	61	115
Eagle	1,251	1,575	1,684	1,646	1,018	1,150
Gilpin	115	122	171	169	59	70
Grand	824	860	1,057	1,139	875	621
Gunnison	1,259	1,299	1,694	1,397	1,045	1,019
Jackson	580	781	743	786	631	602
Lake	115	116	163	70	72	61
Moffat	2,642	2,835	2,644	1,921	1,341	1,252
Park	861	1,155	1,510	1,179	631	667
Pitkin	698	696	746	714	543	458
Rio Blanco	1,604	1,739	1,545	1,411	1,006	1,086
Routt	2,997	3,211	3,569	3,139	2,009	2,082
Summit	268	220	230	251	174	127
Teller	681	592	913	769	488	375
Total Northwest District	15,041	16,743	18,138	16,038	11,083	10,565
Boulder	6,852	7,031	6,705	7,514	5,391	4,751
Jefferson	7,510	8,081	8,299	8,159	7,182	5,948
Larimer	8,289	10,245	9,590	9,906	6,939	7,331
Logan	9,011	9,520	9,186	8,242	6,377	6,605
Morgan	8,179	9,523	8,518	8,045	6,258	7,735
Sedgwick	2,882	2,833	3,194	2,679	1,868	2,062
Weld	27,051	34,034	29,752	28,865	21,294	26,013
Total N. Central and N. E. District	69,774	81,267	75,244	73,410	55,309	60,445
Adams	8,138	9,206	9,131	8,953	6,322	7,617
Arapahoe	4,780	4,853	5,965	5,264	4,003	3,090
Cheyenne	2,632	2,582	2,655	1,719	1,525	1,464
Denver	...	...	...	...	...	...
Douglas	1,752	2,023	2,035	1,909	1,591	1,664
Elbert	5,286	5,198	4,952	3,958	3,189	3,047
El Paso	6,408	6,139	5,627	5,292	5,227	4,692
Kiowa	2,804	2,584	2,434	1,560	1,400	1,236
Kit Carson	6,273	6,749	7,009	4,439	3,851	3,984
Lincoln	5,381	5,140	4,761	3,214	2,705	2,561
Phillips	3,481	3,197	3,452	2,602	2,192	2,067
Washington	8,401	7,696	7,756	5,996	4,738	4,755
Yuma	9,781	9,426	9,111	7,396	5,767	5,367
Total East Central District	65,117	64,793	64,888	52,302	42,510	41,544
Archuleta	1,538	1,824	1,673	1,869	1,233	1,126
Delta	6,978	8,131	8,037	8,324	6,790	7,484
Dolores	542	748	947	1,003	817	796
Garfield	3,852	4,738	4,432	4,567	3,203	3,541
Hinsdale	116	113	152	104	96	79
La Plata	4,261	5,070	5,367	5,100	3,621	3,673
Mesa	8,924	10,700	11,499	13,273	9,866	10,018
Montezuma	3,290	4,431	4,493	5,015	3,671	3,859
Montrose	6,444	6,836	6,359	7,327	5,657	6,343
Ouray	560	674	635	666	464	455
San Juan	...	...	...	...	13	...
San Miguel	1,170	976	1,048	858	941	546
Total West Central and S. W. District	37,675	44,241	44,642	48,106	36,372	37,920
Alamosa	1,379	2,413	2,390	2,787	1,953	2,325
Conejos	3,855	5,898	5,856	5,727	3,819	4,348
Costilla	1,777	2,885	3,083	3,423	2,768	2,448
Mineral	105	114	128	149	55	54
Rio Grande	2,709	4,331	3,848	4,611	3,905	4,270
Saguache	1,575	2,690	2,620	2,525	1,533	1,868
Total South Central District	11,400	18,331	17,925	19,222	14,033	15,313
Baca	6,765	7,626	7,014	3,282	3,018	3,156
Bent	3,680	4,276	3,784	3,473	2,565	2,821
Crowley	2,647	3,423	2,838	2,944	2,206	2,060
Custer	1,358	1,360	1,536	1,275	792	804
Fremont	4,349	4,633	5,240	4,173	3,293	3,177
Huerfano	4,622	4,156	4,502	3,507	2,397	2,070
Las Animas	8,044	9,215	9,069	6,309	4,077	3,920
Otero	6,672	7,606	6,852	6,730	5,292	4,288
Prowers	5,341	6,980	6,331	4,673	3,804	3,831
Pueblo	6,704	7,123	7,030	6,248	4,872	6,267
Total Southeast District	50,182	56,398	54,196	42,614	32,316	32,394
State Total	249,189	281,773	275,033	251,692	191,623	198,181

UNITED STATES

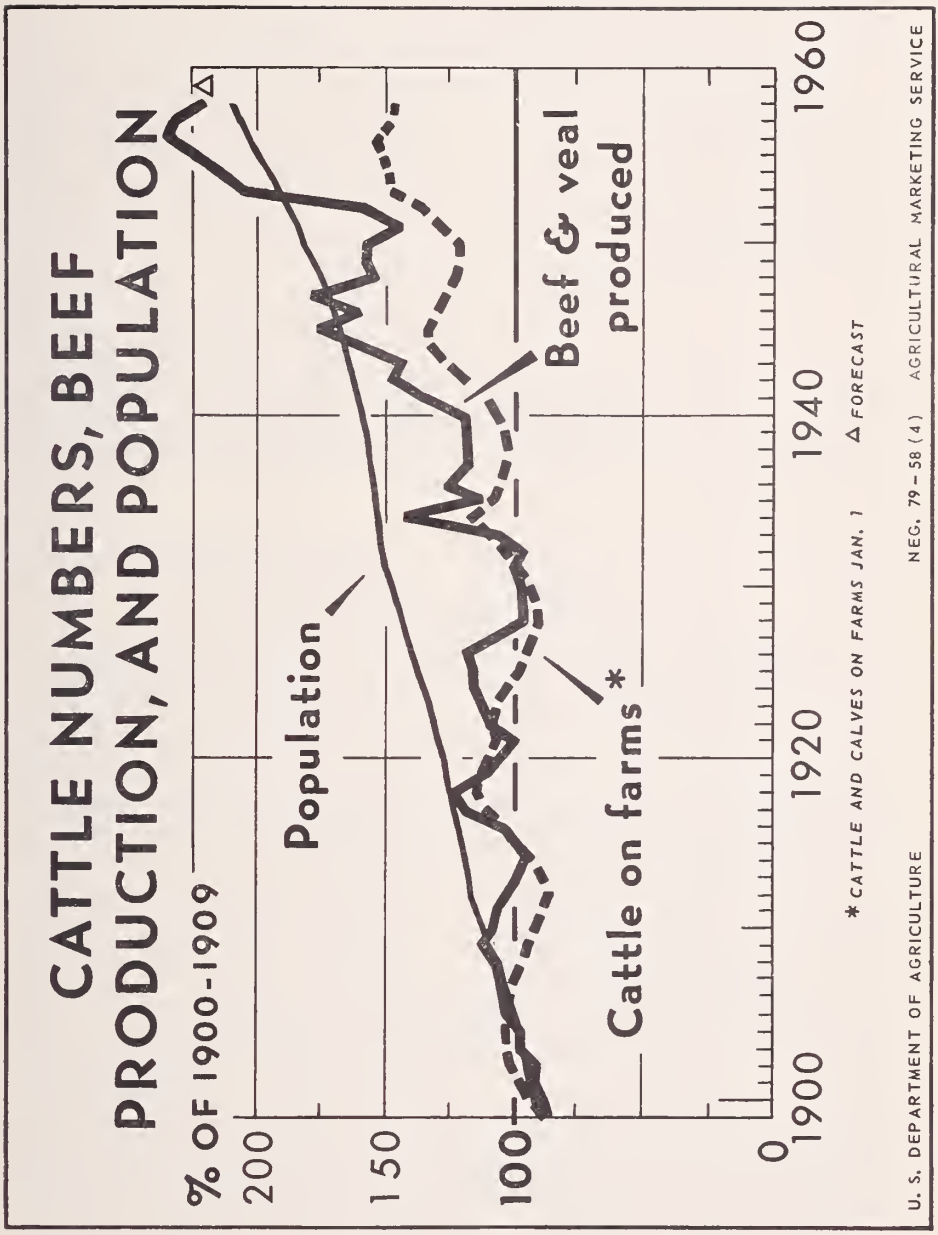

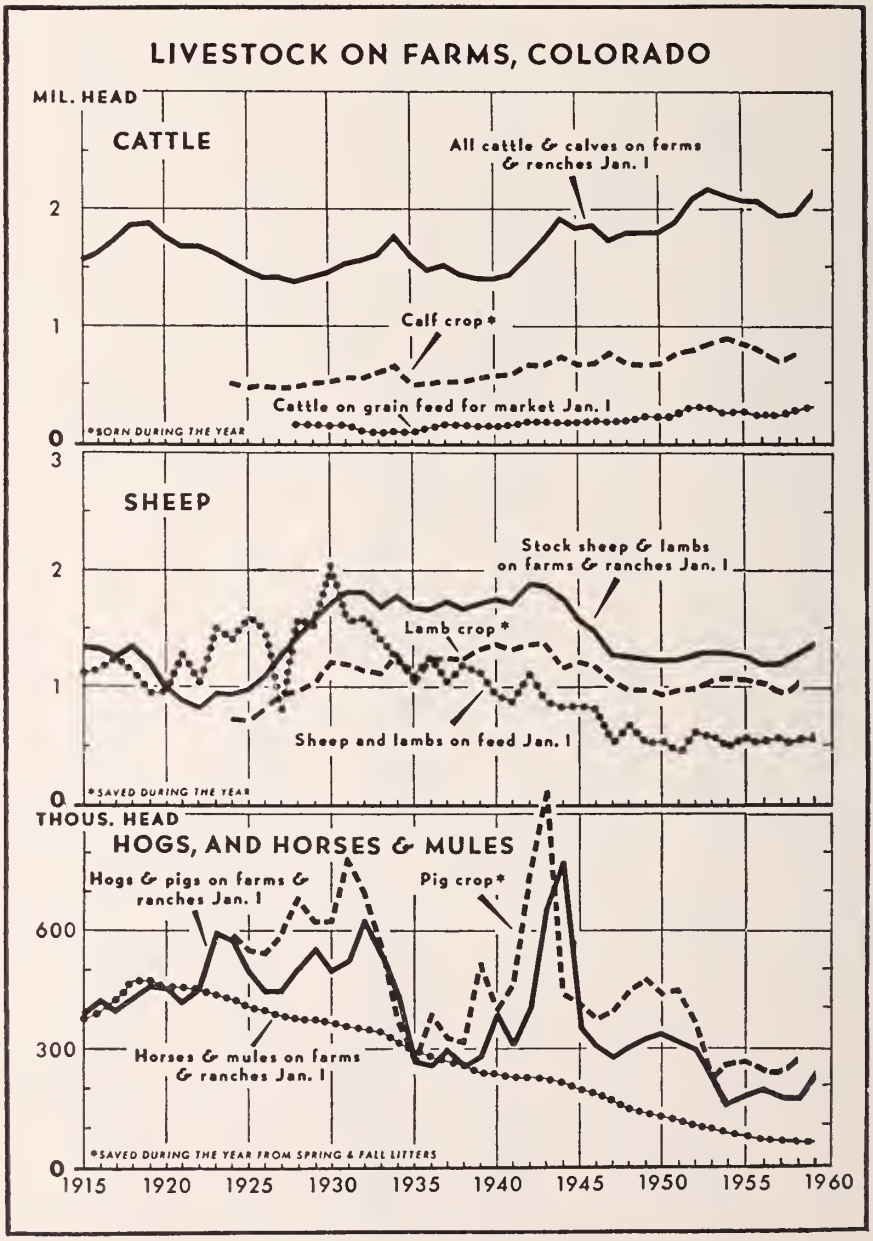
LIVESTOCK ON FARMS, COLORADO
MIL. HEAD
CATTLE
All cattle & calves on farms & ranches Jan. 1
Calf crop*
Cattle on grain feed for market Jan. 1
*BORN DURING THE YEAR
SHEEP
Stock sheep & lambs on farms & ranches Jan. 1
Lamb crop*
Sheep and lambs on feed Jan. 1
*SAVED DURING THE YEAR
THOUS. HEAD
HOGS, AND HORSES & MULES
Hogs & pigs on farms & ranches Jan. 1
Pig crop*
Horses & mules on farms & ranches Jan. 1
*SAVED DURING THE YEAR FROM SPRING & FALL LITTERS
0
1
2
3
300
600
1915
1920
1925
1930
1935
1940
1945
1950
1955
1960

LIVESTOCK

(Summary of livestock numbers and value on farms January 1)

	NUMBER ON FARMS JANUARY 1			VALUE PER HEAD JANUARY 1			TOTAL VALUE JANUARY 1		
	1957	1958	1959	1957	1958	1959	1957	1958	1959
	Thousands			Dollars			Thousand Dollars		
All Cattle and Calves	1,974	1,979	2,159	82.00	123.00	158.00	161,868	243,417	341,122
Cows 2 Years Old for Milk[1]	161	153	147	137.00	183.00	231.00	22,057	27,999	33,957
Hogs and Pigs	177	170	221	20.40	27.40	30.40	3,611	4,658	6,718
Sheep and Lambs on Feed	550	504	527	16.00	21.00	22.00	8,800	10,584	11,594
Stock Sheep and Lambs	1,216	1,252	1,302	15.50	22.30	23.40	18,848	27,920	30,467
Horses and Mules	70	69	67	60.00	76.00	106.00	4,200	5,244	7,102
Chickens	2,000	1,829	1,876	1.05	1.05	1.05	2,100	1,920	1,970
Turkeys	27	24	30	5.30	5.20	5.00	143	125	150
TOTAL VALUE							199,570	293,868	399,123
Cattle on Grain Feed Jan. 1[2]	246	251	293						
Calf Crop, Annual	753	780	.....						
Lamb Crop, Annual	966	1,028	.....						
Pig Crop, Annual	238	281	.....						
Chickens Raised, Annual	2,298	2,252	.....						
Turkeys Raised, Annual	1,184	1,326	1,586[3]						

[1]The figures for number on farms and total value are included in all cattle and calves.
[2]These figures are included in all cattle and calves.
[3]Intentions.

LIVESTOCK INVENTORY AND VALUE

January 1, 1959 and 1958

The total meat animal inventory in Colorado was larger on January 1, 1959 than on January 1, 1958. The number of all cattle and calves increased 9 percent, hogs 30 percent and stock sheep 4 percent. The number of cattle in feed lots was 17 percent larger and sheep and lambs being fed in dry lots was up 5 percent. Milk cow numbers were down 4 percent, and horse and mule numbers continued their long decline with 3 percent fewer animals on farms and ranches January 1, 1959 than on January 1, 1958. The chicken inventory rose 2.6 percent and the turkey inventory increased 25 percent. Feed supplies on ranges and from feed crops were large during 1958. Many ranchers restocked herds and flocks which were reduced during the drought period. In addition, good profits a year earlier and current abundant stocks of feed resulted in a strong demand for feeder stock. Values per head January 1, 1959 were higher than on January 1, 1958 for all species except chickens and turkeys. The aggregate value of all livestock (including cattle and sheep on feed) and poultry January 1, 1959 was $399,123,000 and the second highest of record. This was $105 million, or 36 percent, above the January 1, 1958 inventory value of $293,868,000. For the 1948-57 period, the average January 1 inventory valuation was $282,822,000 and the record high of $449,772,000 occurred in 1952.

ALL CATTLE AND CALVES—Cattle and calf numbers in Colorado (including cattle on feed) totaled 2,159,000 head on January 1, 1959 and was near the record high of 2,161,000 in 1953. The January 1, 1959 level was 9 percent above the revised estimate for January 1, 1958 of 1,979,000 and was also 9 percent above the 1948-57 average of 1,973,000 head. Milk cows were at the lowest level since 1913 and beef stock at the highest level ever reached in the state. Beef cows increased from 704,000 on January 1, 1958 to 754,000 January 1, 1959 but were still less than the record high of 804,000 head on January 1, 1954. Beef heifers 1–2 years old registered a new record high of 297,000 head compared to 285,000 a year earlier (excluding the number on feed, there were 166,000 head January 1, 1959 and 151,000 the year before). Calves (other than heifer calves kept for milk) increased 11 percent to a record high of 578,000 head compared to

520,000 head on January 1, 1958. The number of steers over 1 year old increased to 248,000 head on hand January 1, 1959 compared to 188,000 a year earlier; however, most of this increase was in steers in feed lots with 136,000 on feed for market compared to 90,000 the year before. Average January value per head for all cattle was $158.00 January 1, 1959 compared to $123.00 the year before, $82.00 two years before and the record high of $177.00 reached in 1952. Total value of all cattle was $341,122,000 January 1, 1959, $243,417,000 on January 1, 1958 and $161,868,000 for January 1, 1957. The all time record high was $371,346,000 on January 1, 1952.

CATTLE IN FEEDLOTS—There were 293,000 head of cattle and calves being fattened in Colorado feedlots January 1, 1959. This number was 17 percent above the 251,000 head on feed January 1, 1958 and was up seasonally from the 228,000 head the preceding quarter (October 1, 1958). The January 1, 1959 number on feed was at the highest level for the first of the year since January 1, 1953 when 296,000 head were in feedlots. The high number was a continuation of the high feeding level established early in the year plus the usual seasonal uptrend for the winter feeding season. Feed was abundant at favorable prices to cattle feeders and fat cattle prices held up well during the fall of 1958.

Data on kind of animals on feed in the state on January 1, 1959 showed 144,000 steers and steer calves, 145,000 heifers and heifer calves and 4,000 "other" cattle. There were 90,000 steers, 134,000 heifers, 24,000 calves and 3,000 "other" cattle on feed January 1, 1958.

Weight information for cattle and calves on feed revealed the same number of heavy cattle (weighing over 1100 pounds) January 1, 1959 as a year earlier—18,000 head. In the 900 to 1100 pound group there were 71,000 head January 1, 1959 against 63,000 head the year before. Cattle and calves weighing less than 900 pounds totaled 204,000 head compared to 170,000 head January 1, 1958.

Reports from cattle feeders on length of time cattle had been in feedlots January 1, 1959 showed more animals than on January 1, 1958 in each of the three length of feeding time categories. The numbers January 1, 1959 and January 1, 1958, respectively, by time on feed were: On feed less than three months—180,000 and 148,000 head; on feed three to six months—104,000 and 99,000 head; and on feed more than 6 months —9,000 and 4,000 head.

MILK COWS AND HEIFERS—The number of cows and heifers 2 years old and over kept for milk continued to decrease with 147,000 on farms January 1, 1959 compared to 153,000 a year earlier, the 1948-57 January 1 average of 180,000 head and the 1934 record high of 300,000. The January 1, 1959 inventory was the lowest since 1913. Average value per head was $231.00 compared to $183.00 on January 1, 1958.

CALF CROP—Calves born in Colorado during 1958 totaled 780,000 head which was 4 percent more than the 753,000 head in 1957 and 2 percent more than the 1947-56 average of 765,000 head. The 1958 calf crop was exceeded in only four years—1952 through 1955—with the record high of 873,000 head in 1954. There were 857,000 cows and heifers 2 years old and older on January 1, 1958 compared to 846,000 on January 1, 1957 and the 10-year average of 881,000 head. The record high number of total cows was reached January 1, 1954 with 981,000 head on hand. Calves born as a percentage of cows and heifers 2 years old and older on hand the first of the year was 91 in 1958, 89 in 1957 and 87 for the 1947-56 average. Production of range and pasture feeds, hays, roughages and feed grains was large in 1958 and calves developed well. The number of calves still held in herds January 1, 1959 was record high and was an unusually large percentage of the total calf crop.

SHEEP AND LAMBS—Stock sheep numbers were estimated at 1,302,000 head on January 1, 1959, the largest since 1946. The January 1, 1958 stock sheep inventory was 1,252,000 head and the 1948-57 average was 1,255,000. Favorable range feed conditions and large feed crops during the preceding two years encouraged some restocking. Mature ewes increased from 1,028,000 head January 1, 1958 to 1,069,000 head on January 1, 1959. Ewe lambs totaled 186,000 head on January 1, 1959, 181,000 one year earlier and 144,000 two years earlier. Average value per head for all sheep was $23.00 on January 1, 1959 compared to $21.90 a year earlier and total value was $42,061,000 compared to $38,504,000 for January 1, 1958.

Sheep wintered in very good condition throughout Colorado. Most of the 1957-58 winter sheep ranges were open to grazing during the winter with good feed. There were no prolonged storms but cool, wet weather during lambing in the spring of 1958 resulted in a few unusual losses of new born lambs. In sections of western Colorado some heavy ewe losses were reported in the spring due to poison weeds. Growth of spring grass was delayed by cool, wet March and April weather but development was rapid as temperatures warmed. Early summer grass was excellent throughout the state. Lambs made very good weight gains due to abundant feed. Dry conditions for several weeks in low elevations of western Colorado dried grass prematurely and reduced prospects for fall grazing in a number of Western Slope areas.

SHEEP AND LAMBS ON FEED FOR MARKET—There were 527,000 sheep and lambs in Colorado feedlots January 1, 1959, compared with 504,000 a year earlier. Although the number was larger than a year earlier, feeding was still on a comparatively low level. On January 1, 1957, 550,000 lambs were in feedlots and in the early 1950's the number was even larger. (Colorado maintains its position as the "Number One" lamb feeding state for the fourth successive year.) The increase in 1958 was almost entirely in northern Colorado where the total was 380,000 head compared with 340,000 head on January 1, 1958 and 377,000 head on January 1, 1957. In the Arkansas Valley only 125,000 head of lambs were on feed January 1, 1959 against 140,000 January 1, 1958. The number of lambs January 1 in both of these areas would have been greater, but due to the unusually early in-movement, marketings during December for finish and weight reasons were unusually large. Miscellaneous areas, principally the San Luis Valley and lower western valleys, accounted for the remaining numbers on feed. Combining the number of lambs on feed in northern Colorado and the number fed in the North Platte River Valley of Nebraska and Wyoming, the total was 560,000 on January 1, 1959 compared with 534,000 head January 1, 1958.

Lambs moved into the principal Colorado feeding areas much earlier in 1958 than in 1957 but at generally lighter weights. This was a reflection of the somewhat poorer feed conditions over the western range sheep country during 1958 compared with the unusually favorable conditions which prevailed in 1957. Lambs moved into the feeding areas in the fall of 1958 at approximately $2.00 per head higher than in the fall of 1957 and feeders were faced with a very discouraging fat lamb market. In some instances fat lamb prices were not returning original cost. It was a favorable fall for grazing beet fields and using other field crop residue. This was in sharp contrast with the wet fields and late beet harvest in 1957.

LAMB CROP—The Colorado lamb crop for 1958 was estimated at 1,028,000 head, 6 percent above 1957 and 2 percent above the 10-year, 1947-56, average of 1,004,000 head. This was the first increase in the lamb crop since 1954. A record-high lambing percentage in the spring of 1958 was responsible for the larger lamb crop. There were 100 lambs saved per 100 breeding ewes one year old and older on hand January 1, 1958. The lambing percentage was 94 in 1957 and the 1947-56 average was 95 percent.

Breeding ewes on hand January 1, 1958 in Colorado totaled 1,028,000 head, the same as for January 1, 1957. The 1947-56 average number of breeding ewes on hand January 1 was 1,057,000 head.

WOOL—Production of wool in Colorado during 1958 amounted to 11,884,000 pounds, 7 percent above the 1957 production of 11,155,000 and 6 percent above the 1947-56 average of 11,222,000 pounds. The 1958 wool crop was the largest since 1946, but was only 77 percent of the record high of 15,458,000 pounds in 1943.

There were 1,298,000 head of sheep and lambs (including feedlot lambs) shorn in 1958 in comparison with 1,243,000 head in 1957 and the 10-year average of 1,234,000. Average fleece weight in 1958 was 9.2 pounds and in 1957 was 9.0 pounds. Value of the 1958 wool crop was placed at $4,516,000 (excluding incentive payments) based on the average price of 38 cents a pound received for wool sales from April 1958 through January 1959. The 1957 wool crop averaged 52 cents a pound and had a valuation of $5,801,000. The average valuation for the 1947-56 period was $6,047,000 and the record high of $11,580,000 was received from the 1951 wool crop for which an average of $1.00 per pound was received. Government wool incentive payments are not included in above price and valuation figures.

HOGS AND PIGS—There were 221,000 hogs on farms January 1, 1959 compared with 170,000 a year earlier. Numbers on January 1, 1959 were above the preceding 6 years but below all other years since 1913 and less than one-third of the 1944 peak. Average values were up from $27.40 per head on January 1, 1958 to $30.40 for January 1, 1959.

PIG CROP—The 1958 pig crop in Colorado totaled 281,000 head in comparison with 238,000 head in 1957 and the 1947-56 average of 352,000 head. The number of pigs saved in 1958 was more than for any year since 1952. However, the pig crops were larger than 1958 in each of the years 1924 through 1952 (except 1935). The record high of 961,000 head occurred in 1943. The average number of pigs saved per litter reached a new record high of 6.9 pigs compared to 6.8 pigs in 1957 and the 1947-56 average of 6.3 pigs. There was a gradual rise in pigs saved per litter from 5.1 in 1924 to 6.9 in 1958.

The 1958 spring pig crop in Colorado (December 1957 through May 1958) was estimated at 150,000 head. This was 16,000 head or 12 percent more than the 1957 spring pig crop and the largest spring pig crop since 1952. The 1947-56 average spring crop was 200,000 head. The average number of pigs saved per litter at 6.8 during the spring of 1958 exceeded all other years on record. Sows farrowing totaled 22,000 head compared to 20,000 head the spring of 1957 and the 1947-56 average of 32,000 head.

A little less than half of the total 1958 pig crop, or 131,000 head, was accounted for by the fall pig crop. There were 19,000 fall sows farrowed, 1,000 more than intentions in June. This was 27 percent more than the 15,000 fall sows in 1957 but 18 percent below the 10-year, 1947-56, average. Pigs saved per litter at 6.9 was the same as the fall of 1957 but above the 10-year average of 6.5. Fall farrowings were spread more evenly between months in 1958 than in 1957 although they still peaked in September. Monthly distribution was as follows: June, 14.1 percent; July, 14.6 percent; August, 20.1 percent; September, 24.5 percent; October, 17.5 percent; and November, 9.2 percent. Feed supplies in Colorado were plentiful and the market for hogs was quite strong.

HORSES AND MULES—Horse and mule numbers continued their downward trend during 1958 with the 67,000 on hand January 1, 1959, 2,000 less than on January 1, 1958. Average value at $106.00 compared to $76.00 the year before and reflected the increased proportion of riding stock. (About two-thirds of the horses in Colorado are saddle horses and cow ponies.)

CHICKENS AND EGGS—Chickens on farms January 1, 1959 totaled 1,876,000 birds, 47,000 more than the 1,829,000 on January 1, 1958 which was the lowest number of record (starting in 1929). The value per bird on January 1, 1959 was $1.05, the same as for each of the three preceding years. The total valuation of $1,970,000 was slightly more than the $1,920,000 for January 1, 1958, but was less than the $2,100,000 on January 1, 1957.

The number of layers on hand during the year continued the long term decline and averaged 1,547,000 compared to 1,629,000 for 1957. The number of eggs per layer averaged 191 during 1958 which equalled the record number produced per layer in 1956. The average number per layer in 1957 was 190. Annual production of eggs totaled 296,000,000 in 1958 compared to 310,000,000 produced in 1957, and 335,000,000 in 1956 and was the lowest annual production since 1938.

TURKEYS—The number of turkeys raised continued to increase during 1958 to a record total of 1,326,000, a 12 percent increase over the previous record crop of 1,184,000 in 1957. The 1947-56 average was 779,000 birds.

The January 1, 1959 inventory number was 30,000 turkeys compared to 24,000 the year before. The value per bird decreased to $5.00 on January 1, 1959 from $5.20 on January 1, 1958. However, because of the increase in numbers, the total valuation was $150,000 compared to $125,000 the year before. Turkey breeder hens on hand January 1, 1959 numbered 8,000, the same as the year before but 2,000 below the number on January 1, 1956 and only a fraction of the record number of 92,000 hens on hand January 1, 1940.

ALL CATTLE AND CALVES ON FARMS JANUARY 1
Average Number 1954-1958
(1,000 Head)

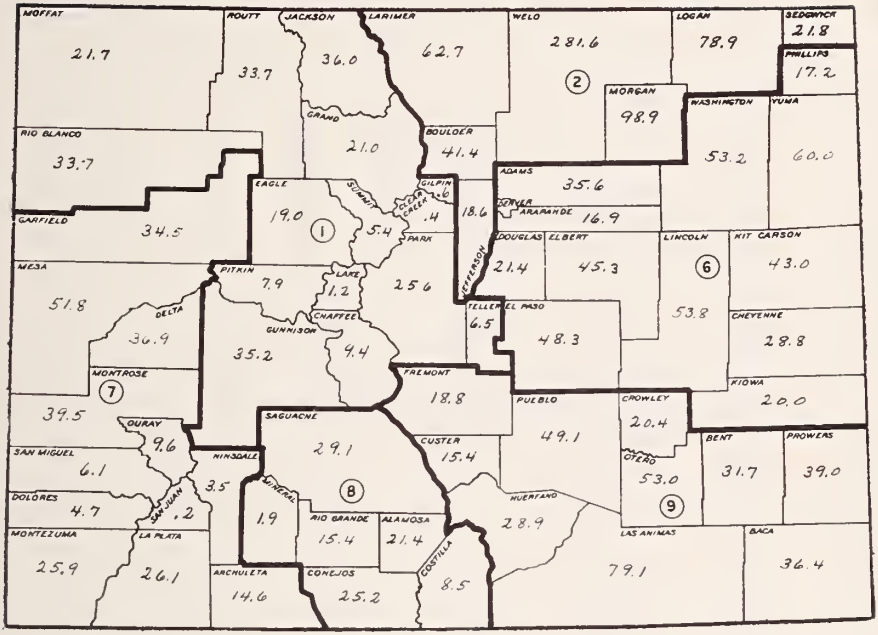

COWS AND HEIFERS OVER TWO YEARS OLD KEPT FOR MILK
Average Number on Farms January 1, 1954-1958
(1,000 Head)

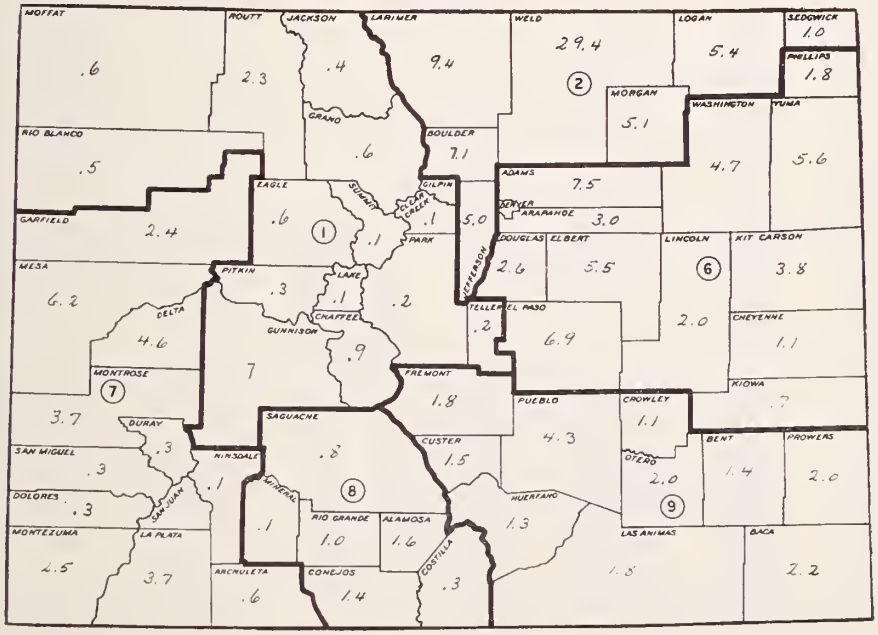

ESTIMATED NUMBER ON FARMS, JANUARY 1, 1954-1958

COUNTY	ALL CATTLE AND CALVES					COWS AND HEIFERS Over 2 Yrs. Old (Kept for Milk)				
	1954	1955	1956	1957	1958	1954	1955	1956	1957	1958
Chaffee	9,660	9,800	9,465	8,954	8,887	920	900	923	794	770
Clear Creek	520	420	427	390	372	80	60	57	42	74
Eagle	19,270	19,800	19,732	19,016	17,197	730	710	659	566	574
Gilpin	580	660	587	574	523	30	30	30	30	30
Grand	20,840	19,950	22,773	21,335	20,276	790	640	524	457	449
Gunnison	34,040	35,310	36,731	36,672	33,221	960	690	582	546	480
Jackson	35,090	37,350	36,564	35,048	35,770	440	440	410	350	337
Lake	1,740	1,440	1,248	1,012	494	150	90	141	167	138
Moffat	21,100	23,760	22,273	20,508	21,065	810	690	609	596	505
Park	28,490	26,990	23,710	25,074	23,845	210	270	234	189	205
Pitkin	8,740	8,050	7,399	7,655	7,435	320	320	311	293	259
Rio Blanco	35,120	33,950	35,655	32,809	30,797	640	570	507	491	450
Routt	31,800	33,980	35,253	34,895	32,429	2,380	2,390	2,288	2,209	2,135
Summit	5,790	5,610	4,891	5,501	4,976	160	210	121	120	109
Teller	6,980	6,510	6,810	6,514	5,849	280	290	223	192	200
Total Northwest District	259,760	263,580	263,518	255,957	243,136	8,900	8,300	7,619	7,042	6,715
Boulder	47,700	39,490	40,983	39,483	39,261	6,410	7,670	7,258	6,909	7,274
Jefferson	21,260	21,290	18,169	16,563	15,558	4,650	4,990	5,387	4,917	4,851
Larimer	61,580	66,800	60,293	64,511	60,518	9,590	9,550	9,316	9,107	9,423
Logan	77,950	77,850	79,251	80,282	79,294	6,160	5,810	5,321	5,129	4,459
Morgan	104,740	105,280	102,643	92,942	88,677	5,660	5,300	4,744	4,987	4,668
Sedgwick	23,190	22,380	21,839	21,996	19,513	1,390	1,130	1,000	826	609
Weld	270,380	270,680	280,617	293,734	292,467	29,220	27,720	29,187	30,661	30,057
Total N. Central & N. E. District	606,800	603,770	603,795	609,511	595,288	63,080	62,170	62,213	62,536	61,341
Adams	36,320	32,770	37,085	37,982	33,835	6,750	7,050	7,281	8,335	8,327
Arapahoe	24,290	18,000	14,323	13,937	13,967	4,350	3,630	2,542	2,456	2,129
Cheyenne	40,480	32,050	24,103	20,976	26,557	1,260	1,220	1,128	1,245	844
Denver	...	...	...	...	...	...	...	...	...	...
Douglas	23,920	19,920	21,345	20,942	20,972	2,750	2,620	2,635	2,467	2,387
Elbert	45,670	41,750	46,670	44,733	47,802	5,680	5,180	5,627	5,804	5,316
El Paso	49,400	51,440	47,221	45,532	47,851	7,180	7,160	6,512	6,782	6,618
Kiowa	23,100	25,280	19,943	14,152	17,396	810	820	695	565	632
Kit Carson	58,340	37,000	37,619	34,631	47,246	3,870	3,780	3,631	3,834	3,770
Lincoln	57,920	56,340	54,646	48,894	51,418	2,790	2,270	1,967	1,749	1,393
Phillips	19,630	20,540	17,473	14,305	14,169	2,260	1,910	1,834	1,603	1,392
Washington	59,670	50,670	49,489	52,665	53,359	4,560	3,890	4,635	5,452	5,208
Yuma	63,890	61,470	57,588	57,766	59,264	6,070	5,960	5,446	5,388	4,952
Total E. Central District	502,630	447,230	427,505	406,515	433,836	48,330	45,490	43,933	45,680	42,968
Archuleta	15,090	15,410	14,362	14,678	13,700	640	660	567	514	534
Delta	34,350	36,850	39,259	36,619	37,474	5,060	4,660	4,725	4,521	4,267
Dolores	4,970	5,210	4,914	4,683	3,784	360	240	279	224	159
Garfield	36,020	36,300	35,218	32,746	32,097	2,870	2,500	2,313	2,142	1,964
Hinsdale	3,430	3,760	3,817	3,690	3,046	80	80	78	61	43
La Plata	26,240	28,160	26,958	24,568	24,694	4,470	3,790	3,649	3,555	3,013
Mesa	55,800	55,910	50,444	47,100	49,974	6,930	6,630	6,183	5,762	5,588
Montezuma	25,580	27,250	26,824	25,465	24,360	2,840	2,850	2,992	1,800	2,014
Montrose	37,710	38,500	44,214	39,264	38,025	4,400	4,110	3,841	3,483	2,861
Ouray	9,140	9,640	10,076	9,732	9,227	380	340	358	322	296
San Juan	200	230	213	220	196	10	10	9		
San Miguel	6,180	6,550	6,676	5,533	5,692	350	280	392	308	303
Total W. Central & S. W. District	254,710	263,770	262,975	244,298	242,269	28,390	26,150	25,386	22,692	21,042
Alamosa	24,510	23,200	21,367	19,488	18,193	1,580	1,510	1,575	1,604	1,642
Conejos	24,760	28,430	25,557	25,023	22,426	1,470	1,310	1,394	1,500	1,087
Costilla	6,880	7,870	13,296	7,689	6,599	400	290	257	187	149
Mineral	1,100	1,110	2,517	2,674	2,199	70	70	80	62	62
Rio Grande	15,900	15,840	14,214	14,991	16,294	1,220	1,150	984	877	691
Saguache	29,330	30,150	30,334	26,751	28,869	900	870	756	726	614
Total S. Central District	102,480	106,600	107,285	96,616	94,580	5,640	5,200	5,046	4,956	4,245
Baca	31,380	40,980	41,879	30,518	37,233	2,730	2,330	2,371	1,970	1,589
Bent	32,350	29,880	33,412	28,868	34,012	1,680	1,510	1,445	1,368	1,010
Crowley	22,850	20,460	21,367	18,923	18,476	1,380	1,300	1,059	864	776
Custer	18,270	15,750	15,207	14,235	13,467	1,820	1,400	1,473	1,471	1,524
Fremont	19,940	18,840	18,603	17,982	18,582	1,950	1,760	1,677	1,737	1,759
Huerfano	27,500	30,620	30,652	28,357	27,526	1,530	1,470	1,277	1,212	1,236
Las Animas	75,110	76,380	85,942	80,537	77,529	2,020	2,040	1,829	1,689	1,654
Otero	51,460	43,480	54,224	57,964	57,715	2,720	2,380	1,961	1,609	1,397
Prowers	41,960	42,970	37,807	36,116	36,093	2,520	2,150	1,875	1,633	1,579
Pueblo	48,950	49,890	49,829	47,603	49,258	4,450	4,410	3,836	4,541	4,165
Total Southeast District	369,770	369,250	388,922	361,103	369,891	22,800	20,750	18,803	18,094	16,689
State Total	2,096,150	2,054,200	2,054,000	1,974,000	1,979,000	177,140	168,060	163,000	161,000	153,000

LIVESTOCK ON FARMS, 1950-1959

(Estimated Number and Value January 1)

Year	COLORADO			UNITED STATES		
	Number	Farm Value		Number	Farm Value	
	1,000 Head	Per Head Dollars	Total 1,000 Dollars	1,000 Head	Per Head Dollars	Total 1,000 Dollars
			HORSES AND MULES[1]			
1950	125	30.00	3,806	7,781	61.30	476,683
1951	115	27.00	3,105	7,036	54.60	384,081
1952	101	31.00	3,131	6,150	53.90	331,790
1953	91	35.00	3,185	5,403	53.00	286,434
1954	82	36.00	2,952	4,791	52.90	253,435
1955	75	42.00	3,150	4,309	56.20	242,104
1956	72	50.00	3,600	3,928	62.60	245,919
1957	70	60.00	4,200	3,574	71.60	256,020
1958	69	76.00	5,244	3,354	83.90	281,427
1959	67	106.00	7,102	3,079	101.00	312,476
			ALL CATTLE AND CALVES			
1950	1,800	125.00	225,000	77,963	124.00	9,629,964
1951	1,890	168.00	317,520	82,083	160.00	13,173,872
1952	2,098	177.00	371,346	88,072	179.00	15,751,726
1953	2,161	117.00	252,837	94,241	128.00	12,044,722
1954	2,096	88.00	184,448	95,679	92.00	8,804,396
1955	2,054	88.00	180,752	96,592	88.20	8,517,027
1956	2,054	84.00	172,536	96,804	88.00	8,523,592
1957	1,974	82.00	161,868	94,502	91.60	8,652,790
1958	1,979	123.00	243,417	93,350	119.00	11,154,410
1959	2,159	158.00	341,122	96,851	153.00	14,809,134
			COWS AND HEIFERS, TWO YEARS OLD AND OLDER, KEPT FOR MILK			
1950	192	195.00	37,400	23,853	177.00	4,218,617
1951	186	240.00	44,640	23,568	219.00	5,152,069
1952	173	264.00	45,672	23,060	252.00	5,800,762
1953	175	199.00	34,825	23,549	203.00	4,769,389
1954	177	155.00	27,435	23,896	147.00	3,510,972
1955	168	140.00	23,520	23,462	134.00	3,148,392
1956	163	138.00	22,494	23,213	139.00	3,219,651
1957	161	137.00	22,057	22,916	147.00	3,365,591
1958	153	183.00	27,999	22,233	176.00	3,908,887
1959	147	231.00	33,957	21,606	220.00	4,743,762
			HOGS AND PIGS			
1950	338	24.60	8,315	58,937	27.10	1,599,923
1951	318	31.20	9,922	62,269	33.30	2,073,425
1952	299	25.60	7,654	62,117	29.90	1,859,753
1953	209	20.40	4,264	51,755	26.10	1,350,424
1954	157	32.00	5,024	45,114	36.60	1,649,313
1955	181	26.00	4,706	50,474	30.60	1,542,285
1956	195	15.50	3,022	55,173	17.70	978,397
1957	177	20.40	3,611	51,703	24.70	1,275,029
1958	170	27.40	4,658	50,980	30.20	1,538,123
1959	221	30.40	6,718	57,201	31.90	1,826,167
			STOCK SHEEP AND LAMBS			
1950	1,237	21.30	26,348	26,182	17.80	466,228
1951	1,237	32.40	40,079	27,251	26.50	721,569
1952	1,299	34.10	44,296	27,944	28.00	783,253
1953	1,299	18.20	23,642	27,593	15.70	434,497
1954	1,293	15.30	19,783	27,079	13.80	375,018
1955	1,241	16.20	20,104	27,137	14.90	403,524
1956	1,216	14.50	17,632	27,012	14.30	384,984
1957	1,216	15.50	18,848	26,538	14.90	396,108
1958	1,252	22.30	27,920	27,327	19.40	529,168
1959	1,302	23.40	30,467	28,364	20.30	574,429

[1]Includes colts.

LIVESTOCK ON FARMS JANUARY 1, BY CLASSES

CATTLE AND CALVES

Year	Total	Kept for Milk			Other Cattle				
		Cows 2 Years and Over	Heifers 1 to 2 Years	Heifer Calves	Cows 2 Years and Over	Heifers 1 to 2 Years	Calves	Steers 1 Year and Over	Bulls 1 Year and Over
	1,000 Head	1,000 Head	1,000 Head	1,000 Head	1,000 Head	1,000 Head	1,000 Head	1,000 Head	1,000 Head
1951	1,890	186	51	64	675	215	448	208	43
1952	2,098	173	55	59	737	222	493	313	46
1953	2,161	175	48	58	756	238	514	324	48
1954	2,096	177	48	54	804	208	515	240	50
1955	2,054	168	43	55	752	236	524	229	47
1956	2,054	163	46	53	745	228	536	238	45
1957	1,974	161	40	49	685	273	507	217	42
1958	1,979	153	38	49	704	285	520	188	42
1959	2,159	147	39	50	754	297	578	248	46

SHEEP AND LAMBS

Year	All Sheep	On Feed	Stock Sheep					
			Total	Lambs		1 Year and Over		
				Ewes	Wethers and Rams	Ewes	Rams	Wethers
	1,000 Head	1,000 Head	1,000 Head	1,000 Head	1,000 Head	1,000 Head	1,000 Head	1,000 Head
1951	1,672	435	1,237	179	15	1,005	35	3
1952	1,924	625	1,299	220	15	1,025	36	3
1953	1,855	556	1,299	159	10	1,091	36	3
1954	1,798	505	1,293	146	10	1,098	36	3
1955	1,783	542	1,241	131	10	1,063	34	3
1956	1,726	510	1,216	134	9	1,038	32	3
1957	1,766	550	1,216	144	9	1,028	32	3
1958	1,756	504	1,252	181	7	1,028	33	3
1959	1,829	527	1,302	186	9	1,069	35	3

HOGS

Year	Total	Under 6 Months	6 Months and Over	
			Sows and Gilts	Other
	1,000 Head	1,000 Head	1,000 Head	1,000 Head
1951	318	168	46	104
1952	299	165	34	100
1953	209	126	20	63
1954	157	90	24	43
1955	181	103	25	53
1956	195	115	25	55
1957	177	106	24	47
1958	170	101	25	44
1959	221	130	36	55

ANIMALS SLAUGHTERED IN COLORADO[1] [2]

Year	CATTLE		CALVES		SHEEP AND LAMBS		HOGS	
	Number Slaughtered	Total Liveweight	Number Slaughtered	Total Liveweight	Number Slaughtered	Total Liveweight	Number Slaughtered	Total Liveweight
	Head	1,000 Pounds	Head	1,000 Pounds	Head	1,000 Pounds	Head	1,000 Pounds
1951	493,000	493,326	24,000	8,689	452,000	47,463	811,000	201,003
1952	579,000	568,791	38,600	13,730	581,000	60,505	782,000	190,139
1953	743,000	717,812	61,600	20,919	740,000	73,937	627,000	149,932
1954	824,000	786,488	63,400	21,346	750,000	74,811	588,000	142,422
1955	899,000	851,552	60,900	21,809	880,000	87,955	661,000	157,989
1956	954,000	917,714	60,500	22,853	1,131,000	112,762	697,000	159,906
1957	857,000	825,886	39,900	15,490	1,132,000	113,647	589,000	140,564
1958	848,000	847,542	20,800	8,375	1,196,500	123,199	512,500	123,707

ANIMALS SLAUGHTERED IN UNITED STATES[1] [2]

Year	CATTLE		CALVES		SHEEP AND LAMBS		HOGS	
	Federally Inspected	Total	Federally Inspected	Total	Federally Inspected	Total	Federally Inspected	Total
	1,000 Head	1,000 Head	1,000 Head	1,000 Head	1,000 Head	1,000 Head	1,000 Head	1,000 Head
1951	11,879	16,376	4,985	8,418	10,056	11,075	62,054	76,061
1952	13,165	17,856	5,294	8,894	12,694	13,962	62,451	77,690
1953	17,629	23,605	7,013	11,668	14,283	15,967	53,813	66,913
1954	18,476	25,017	7,573	12,746	14,148	15,920	52,894	64,827
1955	19,055	25,722	7,499	12,377	14,383	16,215	61,370	74,216
1956	20,186	26,862	7,842	12,512	14,228	15,993	65,748	78,513
1957	19,454	26,232	7,324	11,904	13,234	14,957	60,682	72,595
1958	17,639	23,571	5,673	9,365	12,397	14,165	59,462	70,994

[1]Excludes farm slaughter. [2]Calendar year totals.

WOOL PRODUCTION—1938-1958

Year	COLORADO					UNITED STATES		
	Sheep Shorn	Wt. Per Fleece	Production	Value		Shorn	Pulled	Wt. Per Fleece
				Per Pound	Total			
	1,000	Pounds	1,000 Pounds	Dollars	1,000 Dollars	1,000 Pounds	1,000 Pounds	Pounds
1938	1,588	8.1	12,862	.18	2,315	359,925	64,500	8.0
1939	1,635	8.2	13,406	.22	2,949	361,689	64.500	8.0
1940	1,667	8.5	14,170	.28	3,968	372,014	62,000	8.0
1941	1,634	8.3	13,561	.33	4,475	387,520	65,800	8.1
1942	1,797	8.3	14,896	.39	5,809	388,297	66,700	7.9
1943	1,805	8.6	15,458	.39	6,029	378,843	65,200	7.9
1944	1,594	8.3	13.229	.41	5,424	338,318	73,500	7.8
1945	1,481	8.7	12,885	.40	5,154	307,976	70,500	8.0
1946	1,377	9.0	12,378	.40	4,951	280,908	61,300	8.1
1947	1,224	9.1	11,138	.41	4,567	251,425	56,600	8.1
1948	1,199	8.6	10,311	.48	4,949	231,770	46,600	8.1
1949	1,187	8.5	10,090	.47	4,742	212,899	35,600	8.1
1950	1,215	9.1	11,098	.63	6,992	216,944	32,400	8.2
1951	1,200	9.6	11,580	1.00	11,580	228,091	25,900	8.3
1952	1,286	9.1	11,688	.52	6,078	233,309	33,600	8.3
1953	1,286	9.0	11,636	.52	6,051	232,258	42,200	8.3
1954	1,283	9.3	11,879	.50	5,940	235,807	43,500	8.5
1955	1,217	9.5	11,518	.41	4,722	234,058	41,600	8.6
1956	1,243	9.1	11,280	.43	4,850	238,569	40,500	8.4
1957	1,243	9.0	11,155	.52	5,801	235,509	33,600	8.2
1958	1,298	9.2	11,884	.38[1]	4,516[2]	240,801	30,400	8.2

[1]Average for 10-month period only (April 1958-January 1959).

[2]1958 production multiplied by 10 month (April 1958-January 1959) average price.

BEES, HONEY AND BEESWAX—1938-1958

Year	Colonies of Bees	Honey				Beeswax		
		Pounds Per Colony	Production	Value—Dollars		Pounds Per Colony	Production	Average Price Per Pound
				Per Pound	Total			
	1,000		1,000 Pounds				1,000 Pounds	Cents
1938	54	66	3,564	.....	.....	....	.....	.....
1939	59	71	4,189	.....	.....	....	.....	.....
1940	60	90	5,400	.....	.....	....	.....	.....
1941	64	75	4,800	.....	.....	1.5	96	35.1
1942	66	90	5,940	.114	677,000	1.5	101	41.1
1943	69	90	6,210	.143	888,000	1.5	106	41.6
1944	71	84	5,964	.142	847,000	1.8	131	42.0
1945	75	81	6,075	.145	881,000	1.5	109	42.0
1946	75	50	3,750	.215	806,000	1.2	90	45.0
1947	75	65	4,875	.216	1,053,000	1.3	98	44.0
1948	74	90	6,660	.148	986,000	1.7	123	43.0
1949	73	60	4,380	.126	552,000	1.1	83	34.0
1950	73	52	3,796	.130	493,000	1.2	91	42.0
1951	68	70	4,760	.132	628,000	1.3	90	51.0
1952	67	85	5,695	.146	831,000	1.6	108	41.0
1953	67	90	6,030	.149	898,000	1.8	121	39.0
1954	68	56	3,808	.151	575,000	1.1	72	45.0
1955	65	85	5,525	.160	884,000	1.7	110	53.0
1956	66	62	4,092	.170	696,000	1.2	82	56.0
1957	67	62	4,154	.164	681,000	1.2	79	58.0
1958	67	72	4,824	.159	767,000	1.5	92	47.0

CATTLE—MARKET RECEIPTS, 1935-1958[1 2]

1,000 HEAD

	1935	1936	1937	1938	1939	1940	1941	1942	1943	1944	1945	1946
Jan.	52	50	40	55	45	49	36	38	36	56	60	70
Feb.	35	34	34	41	31	35	28	36	34	62	70	87
Mar.	37	41	60	53	38	38	39	50	51	70	71	88
Apr.	38	43	50	40	35	42	45	49	42	56	69	86
May	29	35	49	38	44	34	40	46	50	49	51	42
June	17	31	36	25	35	25	39	57	37	27	35	21
July	17	23	24	24	42	27	35	38	30	27	28	44
Aug.	26	21	51	40	43	32	29	42	34	50	36	46
Sept.	54	40	61	66	68	68	51	59	62	101	55	68
Oct.	108	93	103	118	118	98	83	106	97	167	169	181
Nov.	117	93	125	100	89	75	70	95	113	112	135	151
Dec.	67	37	64	37	38	36	50	36	53	58	53	69
Total	597	541	697	637	626	559	545	652	639	835	832	953

	1947	1948	1949	1950	1951	1952	1953	1954	1955	1956	1957	1958
Jan.	80	57	82	70	81	73	78	79	99	90	82	72
Feb.	61	53	54	53	59	73	60	69	63	71	63	68
Mar.	76	72	70	63	69	82	80	95	82	76	77	75
Apr.	71	71	73	64	75	84	90	85	77	87	82	70
May	56	63	59	74	64	77	82	89	89	92	75	60
June	48	59	47	66	47	64	91	90	67	72	60	69
July	42	36	45	61	55	61	60	73	64	75	60	58
Aug.	42	52	61	57	49	71	80	82	74	83	72	60
Sept.	81	89	84	83	69	82	100	103	82	91	90	83
Oct.	150	138	144	110	128	123	127	134	138	160	102	118
Nov.	93	120	89	74	76	111	112	128	102	94	87	82
Dec.	56	68	51	54	57	88	57	83	75	66	59	59
Total	856	878	859	829	829	989	1,017	1,110	1,012	1,057	909	874

CALVES—MARKET RECEIPTS, 1935-1958[1 2 3]

1,000 HEAD

	1935	1936	1937	1938	1939	1940	1941	1942	1943	1944	1945	1946
Jan.	7	7	6	7	9	15	14	12	6	7	9	7
Feb.	3	3	4	4	4	4	4	3	2	4	4	4
Mar.	4	4	4	4	5	4	3	4	2	4	4	3
Apr.	5	3	4	3	4	4	4	4	2	3	4	3
May	4	3	4	3	4	4	3	3	3	4	3	2
June	2	3	4	3	3	3	3	3	2	4	2	2
July	3	2	4	3	4	3	2	3	1	5	3	6
Aug.	4	3	8	5	6	4	3	4	2	8	5	6
Sept.	5	4	8	5	8	6	6	5	5	9	6	8
Oct.	9	9	10	12	20	18	13	14	12	19	17	24
Nov.	9	9	12	14	18	17	17	20	16	20	24	25
Dec.	7	4	6	6	8	8	9	6	9	9	8	10
Total	62	54	74	69	93	90	81	81	62	96	89	100

	1947	1948	1949	1950	1951	1952	1953	1954	1955	1956	1957	1958
Jan.	12	7	7	6	10	11	12	14	18	11	13	6
Feb.	4	2	3	3	3	4	3	5	3	3	5	1
Mar.	6	2	4	3	3	3	5	6	5	3	4	2
Apr.	5	4	4	2	2	3	5	6	5	7	4	2
May	5	4	3	4	2	3	5	5	4	3	2	1
June	4	3	3	4	1	2	3	5	3	3	2	1
July	4	3	2	4	2	3	4	4	3	4	2	....
Aug.	4	4	5	4	2	4	4	5	5	3	1	1
Sept.	7	7	6	6	5	6	8	9	7	7	3	1
Oct.	16	12	19	16	19	17	20	23	17	25	10	12
Nov.	14	15	14	17	14	21	30	30	28	34	20	21
Dec.	5	7	5	5	6	14	9	9	9	8	4	5
Total	86	70	75	74	69	91	108	121	107	111	70	53

[1]Table includes only animals moving through some Central Markets or slaughter points (excluding reshipments). Animals moving from Colorado country points to country points in other states or from one country point in Colorado to another Colorado country point are not included.

[2]See page 84 for annual marketing estimates.

[3]This record covers only about half the calves that are marketed and the distinction between "cattle" and "calves" is not clearly defined.

SHEEP AND LAMBS—MARKET RECEIPTS, 1935-1958[1] [2]

1,000 HEAD

	1935	1936	1937	1938	1939	1940	1941	1942	1943	1944	1945	1946
Jan.	153	197	173	230	152	137	108	127	86	114	92	117
Feb.	235	298	274	241	243	230	146	209	122	193	187	272
Mar.	381	490	377	384	371	330	322	359	281	292	301	288
Apr.	431	371	383	377	342	348	336	349	346	274	294	286
May	142	67	79	89	188	57	106	190	245	166	157	51
June	30	12	9	7	26	26	13	27	70	13	34	24
July	13	19	18	14	37	38	24	34	34	18	20	37
Aug.	32	43	53	85	164	161	105	146	132	106	70	84
Sept.	245	367	392	438	487	511	503	684	557	546	420	453
Oct.	492	471	428	471	500	495	471	625	581	499	663	525
Nov.	70	78	86	85	79	86	80	109	224	116	113	169
Dec.	74	58	91	78	62	76	106	77	89	62	98	46
Total	2,298	2,471	2,363	2,499	2,651	2,495	2,320	2,936	2,767	2,399	2,449	2,352

	1947	1948	1949	1950	1951	1952	1953	1954	1955	1956	1957	1958
Jan.	120	117	120	95	112	122	109	99	119	122	119	83
Feb.	130	164	134	148	113	146	114	129	150	143	139	127
Mar.	171	202	147	162	112	175	222	148	188	170	153	144
Apr.	170	222	107	121	66	177	185	120	113	106	124	121
May	64	65	51	72	29	81	47	65	60	43	71	57
June	18	31	20	34	25	42	27	43	16	22	41	22
July	21	30	36	44	36	35	39	52	41	47	48	40
Aug.	53	80	127	134	75	77	135	145	109	107	71	91
Sept.	332	428	361	429	343	360	366	400	361	337	255	275
Oct.	509	437	390	291	361	391	385	373	392	297	299	216
Nov.	109	117	80	67	69	104	97	94	67	77	60	57
Dec.	68	86	55	62	61	94	60	60	66	70	53	70
Total	1,765	1,979	1,628	1,659	1,402	1,804	1,786	1,728	1,682	1,541	1,433	1,303

[1]Table includes only animals moving through some Central Markets or slaughter points (excluding reshipments). Animals moving from Colorado country points to country points in other states or from one country point in Colorado to another Colorado country point are not included.

[2]See page 84 for annual marketing estimates.

UNITED STATES IMPORTS AND EXPORTS OF LIVE CATTLE, SHEEP AND LAMBS, AND MEAT PRODUCTS, 1939-1958[1]

Year	IMPORTS				EXPORTS			
	Live Cattle 1,000 Head	Beef and Veal Million Pounds[2]	Live Sheep and Lambs 1,000 Head	Lamb and Mutton Million Pounds[2]	Live Cattle 1,000 Head	Beef and Veal Million Pounds[2]	Live Sheep and Lambs 1,000 Head	Lamb and Mutton Million Pounds[2]
1939	764	219	9	....	3	52	1	....
1940	644	168	3	....	4	56	1	....
1941	750	257	12	....	6	57	2	....
1942	669	212	5	....	5	58	1	....
1943	653	226	4	....	4	109	3	....
1944	358	190	141	....	10	131	25	....
1945	512	128	101	....	20	339	5	....
1946	558	20	8	....	43	682	11	....
1947	85	64	6	....	10	197	2	....
1948	462	356	54	....	7	48	1	....
1949	433	254	41	....	5	29	1	....
1950	461	348	100	3[3]	8	23	3	2[3]
1951	239	484	17	7	8	20	1	1
1952	140	429	1	6	11	30	6	1
1953	198	271	2	3	15	58	34	2
1954	86	226	1	2	21	58	12	2
1955	314	222	8	2	35	68	26	1
1956	159	204	3	1	37	117	60	2
1957	728	376	18	4	44	120	36	3
1958	1,141	....	41	....	....	....	....	....

[1]Source: Bureau of Census.

[2]Carcass Weight Equivalent.

[3]Data not available prior to 1950.

MEAT ANIMALS—FARM PRODUCTION, VALUE AND INCOME, 1951-1958

CATTLE AND CALVES

Calendar Year	Calf Crop (Calves Born)		In-shipments[1]	Marketings[2]		Farm Slgtr Cattle and Calves	Net Production (Cattle & Calves)	Marketings[3]	Cash Receipts	Value of Home Consumption
	% of Cows	No.		Cattle	Calves		Amount			
	2 Yrs. Plus	1,000 Head	1,000 Head	1,000 Head	1,000 Head	1,000 Head	1,000 Pounds	1,000 Pounds	1,000 Dollars	1,000 Dollars
1951	88	758	512	816	155	19	648,795	836,735	259,064	2,070
1952	86	783	551	1,019	158	19	683,935	1,012,675	263,827	1,865
1953	90	838	405	998	219	22	692,630	990,780	178,325	1,587
1954	89	873	545	1,122	241	22	683,795	1,090,800	191,583	1,687
1955	90	828	520	1,064	185	21	670,635	1,032,255	179,771	1,845
1956	85	772	601	1,194	169	20	679,085	1,147,185	194,539	1,676
1957	89	753[4]	573	1,134	149	20	658,270	1,086,655	213,863	1,940
1958	91	780	.....	.....	.....	....	.....	.....	.....	.....

SHEEP AND LAMBS

Calendar Year	Lambs Saved		In-shipments[1]	Marketings[2]		Farm Slgtr Sheep and Lambs	Net Production (Sheep & Lambs)	Marketings[3]	Cash Receipts	Value of Home Consumption
	% of Ewes	No.		Sheep	Lambs		Amount			
	1 Yr. Plus	1,000 Head	1,000 Head	1,000 Head	1,000 Head	1,000 Head	1,000 Pounds	1,000 Pounds	1,000 Dollars	1,000 Dollars
1951	97	975	890	107	1,305	13	92,161	130,546	39,906	266
1952	96	984	830	96	1,583	14	104,964	154,629	36,244	211
1953	96	1,047	620	96	1,437	13	102,365	139,920	25,911	161
1954	96	1,054	650	133	1,393	13	97,973	133,347	24,101	160
1955	97	1,031	580	142	1,343	13	93,713	131,721	22,974	158
1956	98	1,017	756	188	1,348	13	86,051	136,047	23,289	160
1957	94	966[4]	674	182	1,261	13	82,398	130,473	24,438	175
1958	100	1,028	.....	.....	.....	...	.....	.....	.....	.....

HOGS AND PIGS

Calendar Year	Pig Crop (Pigs Saved)			In-shipments[1]	Marketings[2]	Farm Slaughter	Net Production	Marketings[3]	Cash Receipts	Value of Home Consumption
	Spring	Fall	Annual Total							
	1,000 Head	1,000 Head	1,000 Head	1,000 Head	1,000 Head	1,000 Head	1,000 Pounds	1,000 Pounds	1,000 Dollars	1,000 Dollars
1951	260	188	448	2	368	57	101,841	90,416	18,953	2,400
1952	192	150	342	1	345	55	83,118	83,108	15,438	2,035
1953	113	96	209	.	196	39	49,747	46,257	10,294	1,705
1954	143	114	257	1	171	34	53,601	41,031	9,610	1,587
1955	147	114	261	.	181	35	54,050	42,865	7,165	1,232
1956	145	104	249	...	207	34	52,284	47,409	7,316	1,085
1957	134[4]	104[4]	238[4]	..	186	33	51,939	44,204	8,225	1,243
1958	150	131	281	.	....	....	.....	.....	.....	.....

[1]Shipped in from points outside the State and purchased at the Denver Stockyards.
[2]Shipped to points outside the State and to the Denver Stockyards, plus animals slaughtered by local butchers and at small killing plants within the State.
[3]Live weight.
[4]1957 births are revised—revisions for other 1957 data not available.

SOWS FARROWING AND PIG PRODUCTION, 1944-1959

Year	Sows Farrowing in Spring (Number (1,000 head))							Spring Pig Crop		Sows Farrowing in Fall (Number (1,000 head))							Fall Pig Crop	
	Total	Dec	Jan	Feb	Mar	Apr	May	Pigs Per Litter	Pigs Saved (1,000 head)	Total	June	July	Aug	Sept	Oct	Nov	Pigs Per Litter	Pigs Saved (1,000 head)
1944	46	2	3	5	11	15	10	5.7	262	30	6	3	4	8	7	2	5.9	177
1945	40	1	2	5	9	11	12	5.9	236	29	5	3	4	8	7	2	6.0	174
1946	40	2	2	5	9	12	10	6.2	248	21	4	2	2	6	4	3	5.9	124
1947	37	1	3	4	8	13	9	6.1	226	26	5	4	4	5	5	3	6.5	169
1948	43	2	3	3	11	12	12	5.7	245	31	4	3	6	8	7	3	6.4	198
1949	44	1	2	4	13	14	10	6.2	273	31	4	5	4	8	7	3	6.5	202
1950	42	2	2	6	12	13	7	6.1	256	28	5	3	4	7	7	2	6.5	182
1951	42	1	3	5	12	12	9	6.2	260	29	5	4	4	7	6	3	6.5	188
1952	32	2	3	5	8	8	6	6.0	192	23	4	3	4	7	4	1	6.5	150
1953	18	1	1	3	4	5	4	6.3	113	15	2	2	3	4	3	1	6.4	96
1954	22	2	2	3	5	6	4	6.5	143	17	3	2	4	4	2	2	6.7	114
1955	22	1	3	5	5	5	3	6.7	147	17	2	2	4	4	3	2	6.7	114
1956	23	1	2	4	7	6	3	6.3	145	16	2	2	3	4	3	2	6.5	104
1957	20	1	2	3	5	6	3	6.7	134	15	2	2	3	4	3	1	6.9	104
1958	22	1	2	4	7	5	3	6.8	150	19	3	3	4	4	3	2	6.9	131
1959	31[1]																	

[1]Intentions.

CATTLE AND SHEEP AND LAMBS FED IN TRANSIT (EXCLUDING ANIMALS GRAZED IN TRANSIT),[1] 1952-1958

(Compiled from Reports of the Colorado Tax Commission)

COUNTY	CATTLE							SHEEP AND LAMBS						
	1952	1953	1954	1955	1956	1957	1958	1952	1953	1954	1955	1956	1957	1958
	(1,000 Head)							(1,000 head)						
Adams	5	6	6	5	8	10	6	20	6	11	8	2	9	7
Boulder	20	16	21	16	19	16	19	2	2	1	....	1	1	....
Larimer	23	16	18	23	23	26	20	83	80	93	79	76	88	79
Logan	23	21	15	17	18	20	22	10	4	1	2	3	2	2
Morgan	48	61	59	63	63	53	54	47	38	14	18	10	13	7
Sedgwick	5	5	5	6	5	6	5	2	1	....	....	....	....	....
Washington	1	1	1	1	1	1	3	1	1	1	1	....	....	1
Weld	165	162	153	144	154	169	182	229	216	160	180	162	194	190
Total Northern Colorado Area	295	291	282	278	294	303	321	395	352	282	290	254	307	286
Bent	3	9	6	4	6	4	8	16	13	13	16	22	24	22
Crowley	5	6	4	3	4	4	3	14	3	3	2	1	.	4
Otero	17	16	9	4	11	16	16	19	20	13	2	2	16	20
Prowers	4	3	5	6	4	7	7	94	18	49	21	24	42	36
Pueblo	5	5	5	7	5	5	7	13	13	5	7	7	6	6
Total Arkansas Valley Area	37	41	32	28	34	35	45	160	69	86	48	56	89	88
State Total	338	338	318	313	340	348	380	569	426	379	347	324	403	386

[1]These totals do not include all animals fattened for market. The purpose of this table is to show the principal counties in which feeding is done. For data on total number fed see below. The state and district totals here shown include animals fed in a few counties in some areas of the state for which county totals are not given in this table.

CATTLE ON GRAIN FEED FOR MARKET (ESTIMATED NUMBER JANUARY 1)

(By Sections of the State)

Year	Colorado					U. S.
	Northern Colorado	Arkansas Valley	Western Slope	Other Sections	State Total	Total
	(1,000 Head)					
1951	200	22	3	4	229	4,534
1952	260	33	3	4	300	4,961
1953	260	30	3	3	296	5,754
1954	213	26	3	3	245	5,364
1955	238	30	4	3	275	5,786
1956	197	29	5	4	235	5,880
1957	210	29	3	4	246	6,067
1958	208	32	5	6	251	5,867
1959	247	34	6	6	293	6,489

SHEEP AND LAMBS ON FEED (ESTIMATED NUMBER JANUARY 1)

(By Sections of the State)

Year	Colorado						U. S.
	Northern Colorado	Arkansas Valley	San Luis Valley	Western Slope	Miscellaneous Sections	State Total	Total
	(1,000 Head)						
1951	325	75	...	20	15	435	3,382
1952	445	140	...	15	25	625	4,038
1953	411	85	...	20	40	556	4,307
1954	320	120	...	30	35	505	4,277
1955	397	95	...	35	15	542	4,445
1956	350	130	....	20	10	510	4,261
1957	377	145	...	18	10	550	4,302
1958	340	140	...	12	12	504	4,011
1959	380	125	....	10	12	527	4,280

CATTLE ON GRAIN FEED FOR MARKET

COLORADO

Year and Months	Number on Feed	Kinds of Cattle on Feed				Length of Time on Feed First of Month		
		Steers	Heifers	Calves	Cows and Others	Under 3 Months	3-6 Months	Over 6 Months
	(1,000 Head)							
1955—Jan. 1	275	113	123	33	6	195	77	3
Apr. 1	220	103	95	22		70	141	9
July 1	180	70	100	10		97	58	25
Oct. 1	166	66	99	1		110	50	6
1956—Jan. 1	235	112	108	14	1	146	84	5
Apr. 1	193	99	81	13	....	82	98	13
July 1	162	55	102	5	....	99	46	17
Oct. 1	194	68	122	4	....	136	50	8
1957—Jan. 1	246	98	129	18	1	137	103	6
Apr. 1	222	102	97	23	....	89	124	9
July 1	179	69	107	3	....	94	56	29
Oct. 1	181	54	125	2	....	113	59	9
1958—Jan. 1	251	90	134	24	3	148	99	4
Apr. 1	231	104	112	14	1	112	110	9
July 1	234	98	132	4	....	122	90	22
Oct. 1	228	104	124	...[1]	....	116	92	20
1959—Jan. 1	293	144	145	...[1]	4	180	104	9

Year and Months	Number on Feed by Weight Groups					Placements and Marketings		
	Under 600 lbs.	600-900 lbs.	900-1100 lbs.	1100-1300 lbs.	Over 1300 lbs.	Placed on Feed Past 3 Months	Marketed in Past 3 Months	Short Feds[2]
	(1,000 Head)							
1955—Jan. 1	38	115	107	14	1	....	....	....
Apr. 1	24	97	81	18	....	76	131	6
July 1	13	112	45	10	....	108	148	11
Oct. 1	5	98	57	6	....	114	128	4
1956—Jan. 1	14	130	70	20	1	154	85	8
Apr. 1	15	72	73	26	7	88	130	6
July 1	5	101	43	13	....	117	148	18
Oct. 1	7	122	55	10		142	110	6
1957—Jan. 1	21	137	67	20	1	143	91	6
Apr. 1	24	95	79	22	2	92	116	3
July 1	8	110	39	20	2	99	142	5
Oct. 1	7	127	41	6		119	117	6
1958—Jan. 1	30	140	63	16	2	153	83	5
Apr. 1	29	110	74	18	....	119	139	7
July 1	6	132	75	19	2	130	127	8

Year and Months	Number on Feed by Weight Groups[3]							
	Under 500 lbs.	500-699 lbs.	700-899 lbs.	900-1099 lbs.	Over 1100 lbs.			
	(1,000 Head)							
1958—Oct. 1	3	49	99	63	14	122	128	6
1959—Jan. 1	22	52	130	71	18	187	122	7

[1]Beginning in October 1958, calves included with steers and heifers.
[2]Short fed cattle are defined as those placed on feed and marketed within 3 months.
[3]Revised weight groupings beginning October 1958.

CATTLE ON GRAIN FEED FOR MARKET
13 MAJOR FEEDING STATES[1]

Year and Months	Number on Feed	Kinds of Cattle on Feed				Length of Time Feed First of Month		
		Steers	Heifers	Calves	Cows and Others	Under 3 Months	3-6 Months	Over 6 Months
	(1,000 Head)							
1955—Jan. 1	4,934	2,620	902	1,323	89	3,887	931	116
Apr. 1	4,483	2,797	837	820	29	1,606	2,701	176
July 1	3,674	2,584	925	145	20	1,276	1,186	1,212
Oct. 1	3,504	2,420	876	180	28	1,949	710	845
1956—Jan. 1	4,958	2,810	1,025	1,067	56	3,622	1,137	199
Apr. 1	4,222	2,619	856	721	26	1,619	2,378	225
July 1	3,397	2,311	942	133	11	1,407	1,087	903
Oct. 1	3,618	2,399	983	214	22	2,205	733	680
1957—Jan. 1	5,161	2,819	1,088	1,185	69	3,705	1,280	176
Apr. 1	4,375	2,719	949	683	24	1,614	2,515	246
July 1	3,678	2,469	1,082	109	18	1,456	1,178	1,044
Oct. 1	3,211	2,128	906	163	14	1,787	749	675
1958—Jan. 1	5,005	2,690	1,041	1,226	48	3,902	889	214
Apr. 1	4,863	2,979	1,042	812	30	2,036	2,618	209
July 1	4,281	2,935	1,169	163	14	1,623	1,451	1,207
Oct. 1	3,611	2,708	886	....[2]	17	1,863	962	786
1959—Jan. 1	5,500	3,914	1,530	....[2]	56	4,254	1,013	233

Year and Months	Number on Feed by Weight Groups					Placements and Marketings		
	Under 600 lbs.	600-900 lbs.	900-1100 lbs.	1100-1300 lbs.	Over 1300 lbs.	Placed on Feed Past 3 Months	Marketed During the Past 3 Months	Short Feds[3]
	(1,000 Head)							
1955—Jan. 1	1,617	2,201	935	163	18	....	....	....
Apr. 1	1,038	2,131	1,118	184	12	1,725	2,176	119
July 1	234	2,147	935	343	15	1,384	2,193	108
Oct. 1	304	1,679	1,243	239	39	2,099	2,269	150
1956—Jan. 1	1,423	2,171	1,051	270	43	3,791	2,337	169
Apr. 1	905	1,980	1,092	210	35	1,728	2,464	109
July 1	215	2,093	810	261	18	1,538	2,363	131
Oct. 1	384	1,778	1,193	245	18	2,387	2,166	182
1957—Jan. 1	1,541	2,248	1,071	278	23	3,862	2,319	157
Apr. 1	916	2,156	1,060	221	22	1,723	2,509	109
July 1	224	2,267	864	301	22	1,583	2,280	127
Oct. 1	277	1,566	1,145	208	15	1,903	2,370	116
1958—Jan. 1	1,558	2,243	927	277[4]	....	4,062	2,268	160
Apr. 1	1,073	2,467	1,111	212[4]	....	2,182	2,324	146
July 1	268	2,391	1,257	365[4]	....	1,765	2,347	142

Year and Months	Number on Feed by Weight Groups[5]							
	Under 500 lbs.	500-699 lbs.	700-899 lbs.	900-1099 lbs.	Over 1100 lbs.			
	(1,000 Head)							
1958—Oct. 1	185	469	1,255	1,376	326	1,965	2,635	102
1959—Jan. 1	1,094	1,323	1,702	1,012	369	4,416	2,527	162

[1]See page 85 for U. S. Totals January 1.

[2]Beginning in October 1958 calves included with steers and heifers.

[3]Short fed cattle are defined as those placed on feed and marketed within 3 months.

[4]Includes all cattle weighing over 1,100 pounds.

[5]Revised weight groupings beginning October 1958.

MONTHLY MILK PRODUCTION ON FARMS, 1942-1959

Year	Jan.	Feb.	Mar.	April	May	June	July	Aug.	Sept.	Oct.	Nov.	Dec.	Annual Total
MILK PRODUCED ON FARMS (million pounds)													
1942	80	77	89	98	110	117	109	98	84	80	72	78	1,092
1943	85	81	89	101	116	114	109	95	85	81	70	73	1,099
1944	77	79	89	92	104	113	107	93	78	77	72	75	1,056
1945	78	77	89	94	110	110	105	92	77	75	68	70	1,045
1946	73	71	84	91	104	102	98	86	75	75	65	71	995
1947	72	69	81	90	103	105	101	87	72	67	61	67	975
1948	65	65	73	83	95	96	91	81	69	66	65	67	916
1949	62	63	76	80	91	94	90	79	69	67	64	71	906
1950	66	66	77	80	91	94	92	83	70	69	64	70	922
1951	66	66	77	81	89	90	87	76	65	64	61	64	886
1952	65	65	73	77	86	85	82	74	67	63	62	65	864
1953	66	65	76	80	85	86	85	79	69	68	64	68	891
1954	69	67	81	82	89	88	86	81	72	70	66	69	920
1955	70	69	78	81	85	86	85	80	71	70	65	69	909
1956	68	69	74	79	85	83	84	77	67	68	65	69	888
1957	66	65	74	78	85	84	83	79	69	67	66	68	884
1958	66	63	70	75	81	80	78	73	66	65	65	68	850
1959	65	....	....	....	....	....	....	....	....	....	....	....	....
AVERAGE NUMBER OF MILK COWS ON FARMS (1,000)													
1942	225	226	227	228	228	229	229	229	229	229	229	229	228
1943	229	229	229	229	229	229	229	229	229	229	229	229	229
1944	229	229	229	230	230	231	231	230	229	228	227	226	229
1945	225	224	223	222	222	221	220	218	217	216	215	215	220
1946	214	213	213	212	211	210	209	208	206	205	203	202	209
1947	200	199	198	197	196	195	195	194	193	192	191	189	195
1948	188	187	186	185	185	184	184	183	183	182	181	180	184
1949	179	178	177	177	176	176	175	175	175	175	175	175	176
1950	175	175	175	175	175	175	175	174	174	172	171	170	174
1951	170	169	168	167	166	164	163	162	161	160	158	157	164
1952	156	156	156	156	156	156	157	157	157	158	158	158	157
1953	158	158	158	159	159	159	160	160	161	161	161	162	160
1954	162	162	162	161	161	161	160	160	159	158	157	156	160
1955	156	156	155	156	155	154	154	154	153	153	152	151	154
1956	150	149	148	147	147	147	147	147	147	147	147	147	148
1957	146	146	145	145	144	144	143	143	142	141	140	139	143
1958	138	138	137	137	136	136	135	135	135	134	134	134	136
1959	133	....	....	....	....	....	....	....	....	....	....	....	....
MILK PRODUCTION PER COW (pounds)													
1942	355	340	394	431	484	511	475	430	365	350	315	340	4,790
1943	370	355	390	440	505	500	475	415	370	355	305	320	4,800
1944	335	345	390	400	454	491	465	406	340	339	315	330	4,610
1945	348	345	400	425	495	500	477	420	355	345	315	325	4,750
1946	340	335	395	430	491	484	470	415	365	365	320	350	4,760
1947	360	345	410	455	525	540	516	450	375	350	320	354	5,000
1948	345	345	395	450	515	520	495	445	375	365	360	370	4,980
1949	345	355	430	454	515	535	515	450	395	385	365	406	5,150
1950	380	375	440	460	520	540	525	475	400	400	375	410	5,300
1951	388	391	458	485	536	549	534	469	402	400	383	405	5,400
1952	414	414	465	491	551	545	522	471	425	399	392	411	5,500
1953	415	410	478	500	537	540	532	492	426	420	400	420	5,570
1954	423	413	497	512	554	547	538	507	453	443	418	445	5,750
1955	446	445	504	518	551	556	550	522	463	457	428	460	5,900
1956	455	463	500	540	580	562	570	525	455	460	440	470	6,000
1957	453	448	513	541	590	583	580	552	488	475	471	489	6,180
1958	478	457	511	547	596	588	578	539	486	483	482	505	6,250
1959	485	....	....	....	....	....	....	....	....	....	....	....	....

DAIRY PRODUCTS, SALES PRICE AND VALUE; VALUE OF PRODUCTS CONSUMED IN THE FARM HOUSEHOLD; AND GROSS FARM INCOME FROM DAIRY PRODUCTS—1948-1957

Year	Farm Butter Sold			Cream Sold to Plants, Dealers, etc., (As Butterfat)			Milk Sold to Plants, Dealers, etc., at Wholesale		
	Quantity Sold Pounds (1000)	Price Per Pound Cents	Value of Sales Dollars (1000)	Quantity Butterfat Sold Pounds (1000)	Price Per Pound Butterfat Cents	Value of Sales Dollars (1000)	Quantity Sold Million Pounds	Price Per 100 Lbs. Dollars	Value of Sales Dollars (1000)
1948	170	80	136	10,860	77	8,362	374	4.89	18,289
1949	140	64	90	10,430	60	6,258	400	4.38	17,520
1950	130	63	82	11,480	61	7,003	400	4.22	16,880
1951	100	70	70	9,630	70	6,741	420	4.88	20,496
1952	.....	....	....	9,010	73	6,577	430	5.28	22,704
1953	.....	....	....	7,530	64	4,819	510	4.82	24,582
1954	.....	....	....	7,820	57	4,457	540	4.49	24,246
1955	.....	....	....	7,240	57	4,127	548	4.64	25,427
1956	.....	....	....	6,880	59	4,059	544	4.69	25,514
1957	.....	....	....	6,700	59	3,953	565	4.83	27,290

Year	Milk and Cream Retailed by Farmers			Combined Sales of Butter, Cream and Milk				Value of Milk Products Consumed in Household on Farms Where Produced[2]	Gross Farm Income from Dairy Products[3]
	Quantity Sold, Milk Equiv. Million Quarts	Price Per Quart Cents	Value of Sales Dollars (1000)	Milk Utilized Million Pounds	Average Returns[1] Per 100 Lbs. Milk Dollars	Average Returns[1] Per Lb. Butterfat Cents	Value of Sales (Cash Income) Dollars (1000)	Dollars (1000)	Dollars (1000)
1948	25	17.3	4,325	731	4.26	112	31,112	6,220	37,332
1949	22	17.6	3,872	738	3.76	99	27,740	4,888	32,628
1950	20	18.2	3,640	763	3.62	95	27,605	4,344	31,949
1951	19	20.3	3,857	727	4.28	113	31,094	5,179	36,273
1952	18	21.8	3,924	717	4.63	122	33,205	5,139	38,344
1953	16	22.3	3,568	753	4.38	117	32,969	4,468	37,437
1954	14	22.6	3,164	786	4.05	109	31,867	3,928	35,795
1955	13	23.0	2,990	775	4.20	114	32,544	4,032	36,576
1956	11	23.3	2,563	758	4.24	116	32,136	3,986	36,122
1957	10	23.7	2,370	772	4.35	119	33,613	3,828	37,441

[1]Computed from the value of milk, cream, and farm butter sold, divided by the quantity of milk or butterfat used in the preparation of these products for market.
[2]Milk and milk equivalent of cream and farm butter consumed, valued at the average returns for milk utilized in dairy products sold.
[3]Value of combined sales plus value of products consumed in the farm household.

MILK—PRODUCTION OF MILK ON FARMS, 1948-1957

Year	Number of Milk Cows on Farms[1] Thousands	Production Per Milk Cow[2] Milk Pounds	Production Per Milk Cow[2] Butterfat Pounds	Percentage of Butterfat in Milk Percent	Total Production on Farms Milk Million Pounds	Total Production on Farms Butterfat in Milk Millions Pounds	Butter Churned on Farms Milk Used Million Pounds	Butter Churned on Farms Butter Made Million Pounds
1948	184	4,980	189	3.8	916	35	43	1,900
1949	176	5,150	196	3.8	906	34	35	1,550
1950	174	5,300	201	3.8	922	35	34	1,500
1951	164	5,400	205	3.8	886	34	32	1,400
1952	157	5,500	209	3.8	864	33	27	1,200
1953	160	5,570	209	3.8	891	33	23	1,000
1954	160	5,750	213	3.7	920	34	23	1,000
1955	154	5,900	218	3.7	909	34	21	950
1956	148	6,000	219	3.6	888	32	20	900
1957[3]	146	6,140	224	3.6	896	33	19	830

[1]Average number on farms during year, heifers that have not freshened are excluded.
[2]Excludes milk sucked by calves and milk produced by cows not on farms.
[3]1957 figures are unrevised.

MILK—DISPOSITION OF MILK PRODUCED ON FARMS, 1948-1957

Year	Milk Fed or Consumed on Farms Where Produced				Milk Sold or Utilized for Producing Dairy Products Sold from Farms				
	Fed to Calves	Consumed in the Farm Household: As Milk or Cream	Consumed in the Farm Household: As Farm Butter	Total Used on Farms	For Farm Churned Butter Sold[1]	For Wholesale Deliveries to Plants, Dealers, etc.: As Cream	For Wholesale Deliveries to Plants, Dealers, etc.: As Milk	For Retail Sales of Milk and Cream by Farmers[2]	Total Utilized for Products Sold
	Million Pounds								
1948	39	107	39	185	4	300	374	53	731
1949	38	98	32	168	3	288	400	47	738
1950	39	89	34	162	3	317	400	43	760
1951	38	89	32	159	2	266	420	41	727
1952	36	84	27	147	....	249	430	38	717
1953	36	79	23	138	....	208	510	35	753
1954	37	74	23	134	..	216	540	30	786
1955	38	75	21	134	...	200	548	27	775
1956	36	74	20	130	....	190	544	24	758
1957[3]	36	69	19	124	....	185	565	22	772

[1]Farm butter sold, not reported after 1951.
[2]Approximations based chiefly on population in small towns and rural areas where most families purchase.
[3]1957 figures are unrevised.

DAIRY PRODUCTS: QUANTITIES MANUFACTURED, 1950-1957

COLORADO

PRODUCT	1950 1,000 lbs.	1951 1,000 lbs.	1952 1,000 lbs.	1953 1,000 lbs.	1954 1,000 lbs.	1955 1,000 lbs.	1956 1,000 lbs.	1957 1,000 lbs.
Creamery Butter	16,283	15,591	13,405	16,347	16,770	14,431	13,622	12,712
American Cheese, all[1]	1,879	836	375	2,421	2,448	1,152	1,038	1,369
Total Cheese[2]	2,042	993	445	2,480	2,518	1,259	1,080	1,471
Cottage Cheese (Curd)	3,241	3,263	3,713	4,548	5,046	5,924	7,290	7,194
Cottage Cheese (Creamed)	2,204	3,541	4,127	5,122	5,999	7,240	9,274	16,070
Condensed Milk (sweetened) Bulk Goods (skimmed)	1,898	810	921	2,373	1,487	1,096	1,310	1,034
Plain Condensed Milk (unsweetened) Bulk Goods (skimmed)	917	.....[3]	.....[3]	929	3,132	3,638	3,632	2,062
	1,000 gal.	1,000 gal.	1,000 gal.	1,000 gal.	1,000 gal.	1,000 gal.	1,000 gal.	1,000 gal.
Frozen Products:								
Ice Cream	5,471	5,597	5,846	5,544	5,837	5,969	6,213	6,319
Ice Milk	342	473	875	1,543	2,051	2,226	2,276	2,127
Milk Sherbet	146	277	358	520	579	549	521	537

UNITED STATES

PRODUCT	1950 1,000 lbs.	1951 1,000 lbs.	1952 1,000 lbs.	1953 1,000 lbs.	1954 1,000 lbs.	1955 1,000 lbs.	1956 1,000 lbs.	1957 1,000 lbs.
Creamery Butter	1,386,408	1,202,981	1,188,170	1,412,109	1,448,872	1,382,914	1,413,344	1,412,843
Renovated or Process Butter	1,306	903	...	...	...	...	...	...
American Cheese:								
Whole Milk	892,706	873,458	849,817	1,021,056	1,042,345	1,004,269	991,254	1,018,690
Part Skim	2,319	888	1,309	1,417	2,378	1,105	2,395	4,646
Swiss Cheese (including block)	99,483	92,049	108,032	103,780	113,525	116,664	123,216	99,822
Brick and Munster Cheese	30,148	31,880	33,821	36,717	40,877	44,289	45,213	45,245
Limburger Cheese	6,003	6,539	6,091	5,752	5,018	4,943	4,642	4,371
Cream and Neufchatel Cheese	68,753	73,563	78,139	78,285	79,238	80,174	87,919	88,748
All Italian Varieties of Cheese	61,704	57,215	60,875	68,417	71,404	86,018	101,738	111,554
Blue Mold Cheese	7,657	5,451	10,883	9,554	9,519	10,047	10,663	10,864
All Other Varieties of Cheese	22,714	20,261	21,295	19,422	18,930	19,384	20,652	20,162
Total Cheese[2]	1,191,487	1,161,304	1,170,262	1,344,400	1,383,234	1,366,893	1,387,692	1,404,102
Full Skim American Type Cheese	1,774	1,302	896	749	393	2,526	3,247	3,327
Cottage Cheese (curd)	322,803	359,671	374,869	403,822	433,034	458,616	534,652	548,138
Cottage Cheese (creamed)	352,428	404,997	445,704	500,790	534,338	569,298	663,526	694,285
Condensed Milk (sweetened)								
Case Goods (skimmed)	91	1,475	...	...	...	...	...	...
Case Goods (unskimmed)	61,973	58,933	54,438	41,464	25,229	33,681	69,725	59,860
Bulk Goods (skimmed)	210,637	207,295	166,806	134,265	100,727	88,392	75,493	79,968
Bulk Goods (unskimmed)	39,210	42,705	47,719	49,457	37,280	42,124	48,437	50,011
Plain Condensed Milk (unsweetened)								
Bulk Goods (skimmed)	523,182	487,157	510,102	581,088	645,248	647,710	655,254	672,485
Bulk Goods (unskimmed)	221,724	230,143	222,607	231,149	248,209	266,495	294,591	321,772
Evaporated Milk (unsweetened) Case Goods (unskimmed)	2,882,475	2,896,386	2,840,036	2,553,339	2,534,115	2,579,831	2,540,141	2,447,637
Condensed or Evaporated Buttermilk	183,470	174,652	154,452	132,657	123,379	62,852	49,691	26,177
Dry Buttermilk	48,837	45,467	47,067	57,424	56,261	58,333	64,269	70,320
Dry Whole Milk	124,986	131,017	101,732	104,352	94,349	110,018	116,366	109,924
Nonfat Dry Milk for Human Food	881,492	702,476	863,220	1,213,774	1,402,449	1,403,773	1,547,278	1,677,820
Dry Skim Milk for Animal Feed	17,404	14,299	25,306	19,967	18,590	17,127	16,222	17,079
	1,000 gal.	1,000 gal.	1,000 gal.	1,000 gal.	1,000 gal.	1,000 gal.	1,000 gal.	1,000 gal.
Frozen Products:								
Ice Cream	554,351	568,849	592,705	605,051	596,821	628,525	641,333	649,873
Ice Milk	36,870	45,804	53,702	64,710	80,019	90,185	103,052	108,238
Milk Sherbet	17,018	20,469	25,637	31,079	34,170	37,365	35,721	36,813

[1]Includes whole milk American but not part skim or full skim American Type.
[2]Excludes full skim American and cottage cheese.
[3]Production not shown when less than 3 plants reported.

MONTHLY CREAMERY BUTTER AND ICE CREAM PRODUCTION, 1946-1958

Year	Number Plants	Jan.	Feb.	Mar.	Apr.	May	June	July	Aug.	Sept.	Oct.	Nov.	Dec.	Annual Total
CREAMERY BUTTER PRODUCTION (1,000 Pounds)														
1946	47	975	993	1,167	1,386	1,664	1,653	1,613	1,380	1,192	1,250	986	1,092	15,351
1947	49	998	975	1,215	1,431	1,898	2,117	1,928	1,582	1,206	993	838	967	16,148
1948	53	839	812	943	1,245	1,575	1,695	1,670	1,434	1,083	951	886	944	14,077
1949	48	870	890	993	1,079	1,385	1,597	1,533	1,326	1,044	953	886	1,106	13,662
1950	47	1,043	1,048	1,241	1,371	1,633	1,872	1,765	1,650	1,300	1,148	1,025	1,187	16,283
1951	44	1,080	1,124	1,282	1,327	1,565	1,748	1,702	1,472	1,151	1,070	954	1,116	15,591
1952	33	955	994	1,079	1,181	1,453	1,538	1,365	1,200	1,025	833	746	1,036	13,405
1953	33	1,008	1,035	1,291	1,409	1,622	1,834	1,647	1,482	1,239	1,141	1,094	1,544	16,347
1954	29	1,319	1,306	1,493	1,521	1,734	1,802	1,626	1,485	1,214	1,032	971	1,267	16,770
1955	29	1,118	1,103	1,235	1,252	1,335	1,551	1,478	1,329	1,048	923	883	1,176	14,431
1956	29	971	1,010	1,149	1,186	1,424	1,462	1,328	1,240	975	904	874	1,099	13,622
1957	27	973	966	1,050	1,103	1,268	1,358	1,370	1,149	939	794	750	992	12,712
1958[1]	24	880	870	920	1,050	1,210	1,340	1,200	1,045	850	780	730	980	11,855
ICE CREAM PRODUCTION—1946-1957 (1,000 Pounds)														
1946	147	354	367	447	510	569	722	822	838	567	461	341	341	6,339
1947	150	361	353	419	438	550	586	723	754	554	457	309	327	5,831
1948	149	289	290	378	429	517	572	653	647	504	376	318	299	5,272
1949	183	257	314	410	435	499	557	641	679	462	375	348	298	5,275
1950	200	301	345	406	428	507	589	626	642	477	453	364	333	5,471
1951	180	338	346	415	427	525	577	679	660	503	433	361	333	5,597
1952	176	383	398	405	446	535	645	687	656	525	466	367	333	5,846
1953	161	399	378	450	445	482	602	640	568	471	432	356	321	5,544
1954	214	360	418	423	456	508	590	663	628	521	470	417	383	5,837
1955	164	346	361	464	499	561	584	668	695	533	489	393	376	5,969
1956	137	435	399	492	510	605	658	623	640	507	526	433	385	6,213
1957	143	413	417	480	477	517	647	726	705	558	520	438	421	6,319

[1]Preliminary.

COLORADO COMPARED TO PRINCIPAL MILK PRODUCING STATES—1957
MILK COWS, MILK PRODUCTION, AND MANUFACTURED DAIRY PRODUCTS

	Colo.	Calif.	Iowa	Minn.	N. Y.	Penn.	Wis.	U. S.
Milk Cows[1], 1,00 head	143	866	989	1,383	1,315	940	2,264	20,443
Total Milk Produced on Farms (mil. lbs.)	884	7,699	6,379	9,598	9,718	6,401	17,433	125,939
Manufactured Products								
Creamery Butter, 1,000 lbs.	12,712	31,550	189,854	317,819	15,346	10,883	268,997	1,412,843
Total Cheese[2], 1,000 lbs.	1,471	15,527	36,787	63,311	98,561	9,112	615,536	1,404,102
Cottage Cheese, 1,000 lbs.								
Curd	7,194	82,341	9,477	11,993	71,964	27,277	35,481	548,138
Creamed	10,070	107,574	12,434	16,090	76,955	34,344	41,910	694,285
Condensed Milk (sweetened) 1,000 lbs.								
Bulk Goods (unskimmed)	([3])	953	.....	.....	890	1,860	21,848	50,011
Bulk Goods (skimmed)	1,034	2,305	97	2,770	5,953	16,836	17,202	79,968
Frozen Products and Mix, 1,000 gal.								
Total Ice Cream	6,319	51,748	12,001	16,643	67,379	73,207	21,294	649,873
Ice Milk	2,127	20,341	2,700	1,738	.....	2,514	1,810	108,238
Milk Sherbet	537	4,482	559	638	1,980	2,013	486	36,813
Water Ices	213	2,817	231	555	3,189	2,858	764	27,923
Ice Cream Mix	3,236	25,353	5,858	9,768	24,967	40,033	12,426	347,640
Ice Milk Mix	1,452	12,626	1,868	1,631	.....	1,005	1,515	66,039
Milk Sherbet Mix	247	2,636	244	355	1,356	1,192	310	22,332

[1]Average number on farms during year excluding heifers not yet fresh.
[2]Excludes full-skim American and cottage cheese.
[3]Production for state not shown when less than 3 plants reported.

MONTHLY EGG PRODUCTION, 1950-1958

Year	Jan.	Feb.	Mar.	Apr.	May	June	July	Aug.	Sept.	Oct.	Nov.	Dec
NUMBER OF LAYERS (Average Number on Hand During Month) Thousands												
1950	2,878	2,781	2,700	2,652	2,492	2,348	2,268	2,284	2,462	2,655	2,703	2,638
1951	2,573	2,558	2,498	2,348	2,169	2,034	1,900	1,944	2,714	2,438	2,542	2,556
1952	2,541	2,450	2,282	2,158	2,082	1,990	1,882	1,881	2,034	2,187	2,218	2,171
1953	2,126	2,012	1,882	1,826	1,824	1,768	1,683	1,726	1,911	2,068	2,125	2,097
1954	2,054	1,974	1,868	1,828	1,775	1,722	1,656	1,656	1,844	2,030	2,084	2,057
1955	2,004	1,954	1,877	1,800	1,711	1,608	1,596	1,648	1,777	1,944	1,982	1,930
1956	1,869	1,821	1,784	1,748	1,698	1,650	1,626	1,638	1,734	1,832	1,856	1,832
1957	1,820	1,796	1,725	1,617	1,569	1,557	1,486	1,474	1,557	1,628	1,652	1,663
1958[1]	1,646	1,606	1,548	1,498	1,466	1,441	1,408	1,433	1,548	1,647	1,672	1,654
EGGS PER 100 LAYERS—Number												
1950	1,159	1,361	1,773	1,779	1,829	1,653	1,575	1,451	1,218	1,070	960	1,104
1951	1,302	1,341	1,736	1,824	1,860	1,686	1,578	1,407	1,200	1,122	1,020	1,097
1952	1,352	1,560	1,820	1,836	1,910	1,737	1,606	1,401	1,188	1,166	1,116	1,224
1953	1,454	1,476	1,795	1,848	1,866	1,692	1,652	1,550	1,380	1,339	1,254	1,308
1954	1,445	1,512	1,823	1,821	1,891	1,740	1,628	1,451	1,266	1,265	1,311	1,414
1955	1,457	1,411	1,745	1,827	1,876	1,746	1,668	1,500	1,350	1,348	1,272	1,339
1956	1,469	1,520	1,829	1,899	1,944	1,770	1,733	1,637	1,446	1,364	1,218	1,302
1957	1,438	1,484	1,829	1,824	1,885	1,764	1,752	1,649	1,470	1,404	1,242	1,333
1958[1]	1,488	1,478	1,779	1,827	1,941	1,824	1,773	1,631	1,464	1,438	1,299	1,345
TOTAL EGGS PRODUCED—Millions												
1950	33	38	48	47	46	39	36	33	30	28	26	29
1951	34	34	43	43	40	34	30	27	33	27	26	28
1952	34	38	42	40	40	35	30	26	24	26	25	27
1953	31	30	34	34	34	30	28	27	26	28	27	27
1954	30	30	34	33	34	30	27	24	23	26	27	29
1955	29	28	33	33	32	28	27	25	24	26	25	26
1956	27	28	33	33	33	29	28	27	25	25	23	24
1957	26	27	32	29	30	27	26	24	23	23	21	22
1958[1]	24	24	28	27	28	26	25	23	23	24	22	22

EGGS—FARM PRODUCTION, DISPOSITION AND INCOME, 1950-1957

Year	Avg. No. of Layers During Year	Eggs Per Layer	Eggs: Total Produced	Eggs: Used for Farm Hatching	Eggs: Consumed on Farms	Eggs: Sold	Price Per Dozen	Value of Eggs Produced	Cash Income From Sales	Value of Eggs Consumed on Farms	Gross Income
	Thousands	Number	Millions	Millions	Millions	Millions	Cents	1,000 Dollars	1,000 Dollars	1,000 Dollars	1,000 Dollars
COLORADO											
1950	2,572	168	433	1	72	360	33.5	12,088	10,050	2,010	12,060
1951	2,356	169	399	1	67	331	45.5	15,129	12,550	2,540	15,090
1952	2,156	179	387	1	62	324	39.9	12,868	10,773	2,062	12,835
1953	1,921	185	356	1	55	300	46.4	13,765	11,600	2,127	13,727
1954	1,879	185	347	0	54	293	36.3	10,497	8,863	1,634	10,497
1955	1,819	185	336	0	53	283	38.3	10,724	9,032	1,692	10,724
1956	1,757	191	335	0	52	283	38.3	10,692	9,032	1,660	10,692
1957[1]	1,629	190	310	0	51	259	34.5	8,912	7,446	1,466	8,912
UNITED STATES											
1950	339,540	174	58,954	162	6,604	52,188	36.3	1,783,358	1,578,632	193,939	1,772,571
1951	327,831	177	58,063	140	6,066	51,857	47.7	2,308,004	2,062,411	235,342	2,297,753
1952	320,491	181	58,068	120	5,939	52,009	41.6	2,013,024	1,801,231	200,532	2,001,763
1953	312,086	185	57,891	104	5,578	52,209	47.7	2,301,167	2,073,381	215,698	2,289,079
1954	314,153	188	58,933	87	5,530	53,316	36.6	1,797,456	1,627,391	167,957	1,795,348
1955	309,104	192	59,496	75	5,534	53,876	38.9	1,928,662	1,745,927	175,810	1,921,737
1956	309,945	196	60,877	75	5,514	55,288	38.7	1,963,283	1,784,434	176,688	1,961,122
1957[1]	304,763	198	60,448	59	5,468	54,921	35.2	1,773,141	1,609,367	158,646	1,768,013

[1]Preliminary.

COMMERCIAL HATCHERY AND BROILER PRODUCTION AND CASH RECEIPTS FROM POULTRY AND EGGS

CHICKS HATCHED BY COMMERCIAL HATCHERIES

Year	Jan.	Feb.	March	April	May	June	July	Aug.	Sept.	Oct.	Nov.	Dec.
	In Thousands (000 Omitted)											
1943	504	1,092	2,187	2,454	2,438	1,504	616	85	43	20	....	....
1944	610	688	1,500	1,980	1,320	270	200	100	....	....	....	....
1945	140	998	1,200	1,950	1,650	1,200	450	100	100	50	....	....
1946	90	560	1,070	1,410	870	150	25	21	21	21	21	21
1947	183	844	1,620	1,670	1,404	315	170	19	25	25	25	....
1948	142	587	1,294	1,653	1,220	467	108	40	46	57	46	40
1949	210	678	1,638	2,184	1,794	584	242	125	101	70	78	105
1950	369	877	1,804	1,886	1,435	615	271	197	123	164	246	213
1951	378	966	1,570	1,859	1,336	572	322	201	161	201	242	242
1952	377	1,174	1,972	1,766	1,255	646	269	197	374	404	281	305
1953	387	968	1,467	1,736	1,073	484	201	201	149	186	261	335
1954	415	837	1,394	1,537	906	421	115	82	175	85	89	81
1955	260	575	1,220	1,200	780	280	165	60	46	44	51	40
1956	225	740	1,335	1,263	872	320	242	215	121	165	157	94
1957[1]	290	509	915	1,008	605	348	212	135	174	155	149	144
1958[1]	300	493	847	669	716	402	228	213	196	217	255	120

COMMERCIAL BROILER PRODUCTION AND GROSS INCOME, 1947-1957

Year	Colorado				United States			
	Number Produced (000)	Pounds Produced (000)	Price Per Pound (Cents)	Gross Income (Thousand Dollars)	Number Produced (000)	Pounds Produced (000)	Price Per Pound (Cents)	Gross Income (Thousand Dollars)
1947	700	1,890	38.0	718	310,168	936,442	32.3	302,170
1948	910	2,457	40.0	983	370,515	1,126,643	36.0	405,171
1949	1,310	3,537	35.0	1,238	513,296	1,570,197	28.2	442,530
1950	1,638	4,750	31.0	1,472	631,458	1,944,524	27.4	532,652
1951	2,129	6,387	31.0	1,980	788,601	2,414,767	28.5	689,317
1952	2,129	6,174	31.0	1,914	860,891	2,623,934	28.8	756,182
1953	2,278	6,606	30.0	1,982	946,533	2,904,174	27.1	786,324
1954	2,210	6,409	29.7	1,903	1,047,798	3,236,248	23.1	746,891
1955	1,945	6,030	29.0	1,749	1,091,684	3,349,555	25.2	843,953
1956	1,459	4,523	25.0	1,131	1,343,660	4,269,502	19.6	838,450
1957[1]	1,240	3,968	20.7	821	1,451,661	4,692,603	18.9	887,303

CASH RECEIPTS FROM POULTRY AND EGGS, 1942-1957

Year	Farm Chickens	Commercial Broilers	All Chickens	Eggs	Turkeys	All Poultry and Eggs
	In Thousands of Dollars (000 Omitted)					
1942	3,139	([2])	3,139	7,712	3,996	14,847
1943	6,222	([2])	6,222	11,367	4,155	21,744
1944	5,279	([2])	5,279	11,144	4,953	21,376
1945	6,009	537	6,546	10,770	5,218	22,534
1946	4,723	544	5,267	10,852	6,264	22,383
1947	3,918	718	4,636	10,582	4,661	19,879
1948	3,480	983	4,463	11,448	4,620	20,531
1949	3,593	1,238	4,463	11,881	5,030	21,742
1950	2,664	1,472	4,136	10,050	4,562	18,748
1951	3,074	1,980	5,054	12,550	5,278	22,882
1952	1,932	1,914	3,846	10,773	4,568	19,187
1953	1,694	1,982	3,676	11,600	4,393	19,669
1954	1,440	1,903	3,343	8,863	5,055	17,261
1955	992	1,749	2,741	9,032	4,783	16,556
1956	1,111	1,131	2,242	9,032	5,859	17,133
1957[1]	564	821	1,385	7,446	5,160	13,991

[1]Preliminary.
[2]Estimates not made for commercial broiler production in Colorado prior to 1945.

CHICKENS ON FARMS JANUARY 1 AND CHICKENS PRODUCED ANNUALLY, 1940-1959

Year	Chickens on Farms—Jan. 1: Hens & Pullets Number 1,000	All Chickens: Number 1,000	Value: Per Head Cents	Value: Total 1,000 Dollars	Chickens Produced on Farms Annually[1]: Number 1,000	Value 1,000 Dollars	Chickens Consumed Annually on Farms Where Produced: Number 1,000	Value 1,000 Dollars	Chickens Sold From Farms Annually: Number 1,000	Value: Per Head Cents	Value: Total 1,000 Dollars	Gross Income[2] 1,000 Dollars	Chickens Raised Number 1,000	Chickens Lost Number 1,000	Average Live Wt. Per Head Sold Pounds
COLORADO															
1940	3,263	3,609	50	1,804	4,800	2,163	1,746	723	3,344	47	1,577	2,300	5,377	577	4.1
1941	3,059	3,319	55	1,825	6,070	3,401	1,798	952	3,673	57	2,106	3,058	6,667	597	3.9
1942	3,593	3,918	74	2,899	6,990	4,886	1,761	1,091	4,326	73	3,139	4,230	7,734	744	4.1
1943	4,421	4,821	90	4,339	8,945	8,004	1,690	1,387	6,822	91	6,222	7,609	9,668	723	4.0
1944	4,782	5,254	104	5,464	5,910	5,374	1,606	1,283	5,554	95	5,279	6,562	6,961	1,051	4.4
1945	3,744	4,004	104	4,164	7,940	7,549	1,549	1,442	6,289	96	6,009	7,451	8,701	761	3.9
1946	3,781	4,106	113	4,640	5,572	5,622	1,643	1,598	4,612	102	4,723	6,321	6,352	780	4.0
1947	3,215	3,423	125	4,279	5,384	5,416	1,630	1,578	3,833	102	3,918	5,946	6,034	650	3.8
1948	3,167	3,344	140	4,682	4,554	4,926	1,584	1,625	3,131	111	3,480	5,105	5,189	635	3.9
1949	2,971	3,183	150	4,774	5,144	5,174	1,569	1,519	3,515	102	3,593	5,112	5,812	668	3.8
1950	3,052	3,243	124	4,021	4,240	3,424	1,380	1,021	3,171	84	2,664	3,685	4,824	584	4.2
1951	2,770	2,932	125	3,665	4,431	4,091	1,329	1,141	3,232	95	3,074	4,215	5,017	586	4.1
1952	2,680	2,802	125	3,502	3,303	2,498	1,328	942	2,452	79	1,932	2,874	3,863	560	4.0
1953	2,240	2,325	120	2,790	2,973	2,526	1,135	874	1,885	90	1,694	2,568	3,438	465	4.2
1954	2,175	2,278	120	2,734	3,291	2,118	1,203	723	2,156	67	1,440	2,163	3,747	456	4.0
1955	2,129	2,210	100	2,210	2,534	1,543	1,083	621	1,600	62	992	1,613	2,998	464	4.0
1956	1,987	2,061	105	2,164	2,713	1,654	1,040	582	1,736	64	1,111	1,693	3,148	433	4.0
1957	1,933	2,000	105	2,100	1,858	934	978	461	1,051	54	564	1,025	2,298	440	4.1
1958	1,786	1,829	105	1,920	...	...	...	...	...	...	...	...	...	...	...
1959[3]	1,828	1,876	105	1,970	...	...	...	...	...	...	...	...	...	...	...
UNITED STATES															
1940	392,655	438,288	60.5	265,000	555,563	283,740	201,164	92,301	369,846	53.9	199,435	291,736	633,705	78,142	4.1
1941	381,315	422,841	65.4	276,460	664,115	404,835	197,699	108,303	412,322	64.0	263,772	372,075	744,956	80,841	4.1
1942	427,911	476,935	83.3	397,509	751,843	569,089	193,688	129,116	493,043	78.8	388,729	517,845	844,276	92,433	4.2
1943	488,959	542,047	104	563,986	913,707	904,605	190,620	166,614	682,937	101.9	696,214	862,828	1,001,392	87,685	4.2
1944	523,587	582,197	118	685,901	724,871	723,634	178,670	155,474	611,901	103.8	634,918	790,392	832,063	107,192	4.3
1945	473,880	516,497	121	626,259	799,102	861,592	183,101	175,354	609,271	111.0	676,593	851,947	890,443	91,341	4.3
1946	472,820	523,227	127	662,734	646,490	748,094	173,063	175,124	529,437	120.7	639,173	814,297	737,632	91,142	4.4
1947	431,446	467,217	144	672,690	635,729	708,119	161,851	159,271	491,451	115.5	567,839	727,110	719,418	83,689	4.4
1948	417,570	449,644	144	648,293	536,107	688,372	153,262	168.122	401,613	135.1	542,654	710,776	615,076	78,969	4.5
1949	399,380	430,876	166	716,344	622,833	673,682	156,216	146,792	440,944	112.6	496,562	643,354	705,099	82,266	4.4
1950	423,773	456,549	136	622,994	535,266	512,777	152,091	124,434	408,736	101.1	413,384	537,818	619,803	84,537	4.5
1951	399,338	430,988	146	627,400	539,549	577,907	146,040	132,918	397,942	112.4	447,483	580,401	622,942	83,393	4.5
1952	397,234	426,555	153	652,940	473,381	447,415	138,286	110,792	363,492	99.6	361,866	472,658	560,983	87,602	4.5
1953	373,013	398,158	141	561,667	463,891	452,259	128,649	102,581	336,624	103.9	349,783	452,364	547,524	83,633	4.7
1954	370,970	396,776	143	569,237	454,848	327,193	129,339	79,747	331,577	76.3	252,922	332,669	539,908	85,060	4.5
1955	368,595	390,708	105	410,741	377,710	303,876	121,366	81,227	264,206	86.4	228,300	309,527	461,868	84,158	4.7
1956	360,298	382,846	126	481,265	392,524	265,240	123,995	72,799	261,238	72.4	189,164	261,963	478,570	86,046	4.5
1957	368,802	390,137	117	457,033	308,122	180,780	115,376	57,181	212,408	64.5	136,916	194,097	394,918	86,796	4.8
1958	352,510	370,884	126	467,881	...	...	...	...	...	...	...	...	...	...	...
1959[3]	363,394	383,257	126	481,852	...	...	...	...	...	...	...	...	...	...	...

[1]Net production during the calendar year, i.e., chickens sold, consumed in household of farm producers, and the plus or minus change in inventory.
[2]Value of chickens sold and chickens consumed on farms. [3]Preliminary.

TURKEYS ON FARMS JANUARY 1 AND TURKEYS PRODUCED ANNUALLY, 1940-1959

Year	Turkeys on Farms January 1			Turkeys Produced on Farms Annually[1]		Turkeys Consumed Annually on Farms Where Produced		Turkeys Sold from Farms Annually			Gross Income[2]	Turkeys Raised	Turkeys Lost	Average Live Weight Per Head Sold
	Number	Value		Number	Value	Number	Value	Number	Value					
		Per Head	Total						Per Head	Total				
	1,000	Dollars	1,000 Dollars	1,000	1,000 Dollars	1,000	1,000 Dollars	1,000	Dollars	1,000 Dollars	1,000 Dollars	Number 1,000	Number 1,000	Pounds
COLORADO														
1940	270	2.00	540	911	1,995	33	72	972	2.19	2,127	2,199	920	9	15.3
1941	176	2.10	370	839	2,584	29	89	757	3.06	2,318	2,407	846	7	16.2
1942	229	3.10	710	881	3,852	24	105	914	4.37	3,996	4,101	888	7	16.5
1943	172	4.50	774	852	4,260	21	105	831	5.00	4,155	4,260	861	9	16.5
1944	172	5.00	860	851	4,801	16	90	878	5.64	4,953	5,043	861	10	17.2
1945	129	5.10	658	938	5,355	18	103	914	5.71	5,218	5,321	947	9	17.3
1946	135	5.30	716	892	6,107	18	123	915	6.85	6,264	6,387	900	8	17.6
1947	94	6.40	602	714	4,461	15	94	746	6.25	4,661	4,755	720	6	17.5
1948	47	6.90	324	588	4,792	15	122	567	8.15	4,620	4,742	590	2	17.6
1949	53	9.00	477	759	5,195	13	89	735	6.84	5,030	5,119	761	2	18.7
1950	64	6.10	390	720	4,562	14	89	720	6.34	4,562	4,651	723	3	18.8
1951	50	7.00	350	721	5,452	13	98	698	7.56	5,278	5,376	723	2	19.0
1952	60	7.80	468	722	4,562	11	70	723	6.32	4,568	4,638	723	1	17.6
1953	48	6.20	298	635	4,394	12	83	635	6.92	4,393	4,476	636	1	19.6
1954	36	6.80	245	896	5,135	10	57	882	5.73	5,055	5,112	897	1	19.9
1955	40	5.50	220	859	4,733	11	61	868	5.51	4,783	4,844	860	1	19.2
1956	20	5.60	112	1,161	5,946	10	51	1,144	5.12	5,859	5,910	1,161	0	19.4
1957	27	5.30	143	1,183	5,200	12	53	1,174	4.40	5,160	5,213	1,184	1	19.8
1958	24	5.20	125	1,325	6,297	12	57	1,307	4.75	6,211	6,268	1,326	1	19.8
1959[3]	30	5.00	150										....	
UNITED STATES														
1940	8,569	2.14	18,312	33,572	77,738	1,170	2,598	33,778	2.32	78,245	80,843	34,047	475	15.1
1941	7,193	2.26	16,279	32,497	102,645	996	3,021	31,209	3.15	98,387	101,408	32,902	405	15.9
1942	7,485	3.08	23,036	32,359	144,332	824	3,497	32,420	4.47	144,760	148,257	32,805	446	16.3
1943	6,600	4.47	29,515	31,854	168,982	747	3,811	30,278	5.29	160,044	163,855	32,309	455	16.2
1944	7,429	5.33	39,623	35,170	201,165	647	3,564	34,749	5.72	198,731	202,295	35,616	446	16.8
1945	7,082	5.79	41,014	42,470	250,028	691	3,952	40,999	5.89	241,395	245,347	42,900	430	17.4
1946	7,862	5.75	45,228	39,746	260,106	699	4,423	41,030	6.54	268,508	272,931	40,142	396	18.0
1947	5,879	6.54	38,451	33,693	223,136	675	4,315	34,938	6.63	231,508	235,823	33,975	282	18.1
1948	3,959	6.97	27,606	31,346	268,709	666	5,302	30,017	8.57	257,391	262,693	31,541	195	18.3
1949	4,622	8.80	40,682	41,019	270,762	676	4,345	39,841	6.60	263,052	267,397	41,266	247	18.8
1950	5,124	6.34	32,477	44,134	268,952	641	3,907	43,580	6.10	265,745	269,652	44,393	259	18.6
1951	5,037	6.48	32,638	53,055	356,199	629	4,188	51,738	6.71	347,132	351,320	53,298	243	17.9
1952	5,725	6.99	39,999	62,117	352,537	688	3,963	62,068	5.68	352,479	356,442	62,327	210	16.9
1953	5,086	6.15	31,303	59,626	339,694	682	3,985	59,074	5.70	336,458	340,443	59,822	196	16.9
1954	4,956	6.32	31,313	67,507	334,237	679	3,596	66,867	4.95	330,808	334,404	67,693	186	17.2
1955	4,917	5.33	26,185	65,410	329,096	653	3,428	64,751	5.02	325,338	328,766	65,598	188	16.7
1956	4,923	5.50	27,100	76,527	346,450	671	3,310	74,980	4.52	338,995	342,305	76,741	214	16.6
1957	5,802	5.05	29,316	80,967	316,243	789	3,505	80,438	3.90	313,805	317,310	81,186	219	16.7
1958	5,542	4.67	25,872	78,124	318,837	763	3,389	77,042	4.07	313,864	317,253	78,349	225	17.1
1959[3]	5,861	4.65	27,236											

[1]Net production during the calendar year, i.e., turkeys sold, consumed in household of farm producers, and the plus or minus change in inventory.
[2]Value of turkeys sold and turkeys consumed on farms. [3]Preliminary.

LIVESTOCK—NUMBERS ASSESSED MARCH 1, 1957; FEBRUARY 1, 1958[1]

County	Horses & Mules	Stock Sheep[2]		All Cattle[2]		Milk Cows		Hogs	Chickens (Doz.)	
	1958	1957	1958	1957	1958	1957	1958	1958	1957	1958
Chaffee	374	1,743	3,454	5,462	5,599	516	485	162	552	470
Clear Creek	61	859		187	212	21	49	.....	19	9
Eagle	642	24,082	16,392	13,311	12,898	419	413	58	309	301
Gilpin	113			517	492					
Grand	973	6,110	6,177	15,148	15,410	361	346	5	154	143
Gunnison	1,105	23,455	21,783	27,504	25,248	355	307	4	73	42
Jackson	1,284	21,485	18,500	28,389	31,836	308	290	13	72	33
Lake	37	2,214	1,876	739	326	100	80			
Moffat	1,076	105,722	109,566	15,586	16,852	417	212	95	673	610
Park	781	15,032	16,156	17,301	16,930	108	113	15	116	107
Pitkin	408	12,798	10,507	6,124	5,874	205	176	50	135	108
Rio Blanco	1,181	47,223	54,055	21,326	20,942	442	396	10	382	327
Routt	2,012	79,138	77,008	30,359	28,862	1,701	1,601	78	1,037	1,263
Summit	196	1,743	2,071	3,906	3,533	84	75	6	21	13
Teller	497	80	105	4,560	4,094	96	96	28	120	86
Total Northwest District	10,740	341,684	337,650	190,419	189,108	5,133	4,639	524	3,663	3,512
Boulder	926	2,426	1,855	18,429	16,175	5,389	5,528	1,175	3,442	3,878
Jefferson	985	1,758	1,451	10,725	10,256	3,491	3,396	760	1,395	1,269
Larimer	1,880	15,045	15,337	31,526	35,276	6,830	6,973	2,564	4,667	4,728
Logan	654	876	854	38,786	38,703	3,693	3,121	2,985	4,289	3,687
Morgan	712	3,311	4,901	31,367	31,198	3,541	3,221	2,385	3,422	2,893
Sedgwick	175	863	721	11,031	11,012	603	426	619	1,242	1,390
Weld	1,646	13,800	15,141	86,400	86,227	25,631	24,947	2,480	7,486	7,208
Total N. Central & N. E. District	6,978	38,079	40,260	228,264	228,847	49,178	47,612	12,968	25,943	25,053
Adams	696	5,488	6,365	17,775	17,559	5,251	5,163	12,798	2,968	2,630
Arapahoe	494	5,032	6,004	7,944	7,961	1,989	1,682	259	1,464	1,005
Cheyenne	304	1,930	2,882	15,103	20,449	498	228	289	1,093	1,165
Denver										
Douglas	627	754	539	15,916	16,358	1,924	1,790		1,051	1,134
Elbert	832	9,319	9,505	36,681	40,632	3,889	3,402	506	2,840	2,579
El Paso	1,110	3,173	3,635	30,962	33,974	5,154	4,897	1,468	3,731	3,288
Kiowa	226	2,394	1,561	9,765	12,351	113	120	237	778	1,096
Kit Carson	541	7,693	6,770	23,305	32,972	1,457	1,395	1,786	3,017	2,768
Lincoln	371	11,795	12,576	34,226	37,021	857	641	940	2,550	2,186
Phillips	175	2,163	2,278	7,962	7,698	1,026	863	1,466	2,589	2,562
Washington	623	12,799	12,125	38,516	39,843	1,581	1,354	2,253	4,280	3,317
Yuma	614	3,161	2,647	38,723	40,288	2,640	2,278	2,353	2,952	3,218
Total East Central District	6,613	65,701	66,887	276,878	307,106	26,379	23,813	24,355	29,313	26,948
Archuleta	697	14,608	13,773	10,715	10,412	329	331	132	412	359
Delta	1,286	27,341	28,137	20,816	21,222	3,255	2,944	1,372	2,538	2,344
Dolores	139	17,697	17,965	3,559	2,876	65	43	17	105	70
Garfield	1,722	45,755	46,476	27,506	27,924	1,649	1,473	603	1,124	984
Hinsdale	214	7,124	7,658	2,989	2,437	37	26		11	6
La Plata	1,117	17,596	16,412	16,706	17,533	2,311	1,838	277	2,224	1,788
Mesa	1,637	34,352	37,121	30,615	32,408	4,264	4,079	1,815	2,251	3,109
Montezuma	769	18,478	18,531	12,987	12,911	630	745	260	1,055	909
Montrose	1,599	53,532	52,295	22,942	22,555	2,438	1,831	2,299	2,753	2,593
Ouray	274	6,574	6,525	6,618	6,459	232	210	21	98	85
San Juan	56	4,925	4,950	154	141					
San Miguel	271	34,965	35,018	4,592	4,952	117	112	26	92	86
Total West Central & S. W. District	9,781	282,947	284,861	160,199	161,830	15,327	13,632	6,822	12,663	12,333
Alamosa	581	16,811	27,137	9,939	9,824	850	870	385	692	601
Conejos	616	43,251	37,327	13,262	11,886	765	500	447	829	645
Costilla	139	10,985	11,939	5,459	4,619	71	55	705	407	366
Mineral	140	5,585	2,879	2,032	1,649	31	30		10	16
Rio Grande	574	61,605	78,112	7,698	8,217	623	470	2,469	1,042	966
Saguache	186	41,180	47,624	21,133	23,961	225	178	285	101	85
Total South Central District	2,236	179,417	205,018	59,523	60,156	2,565	2,103	4,291	3,081	2,679
Baca	582	2,606	1,861	20,066	22,771	729	556	607	1,603	1,319
Bent	241	7,798	6,276	16,405	18,046	561	262	1,467	2,046	1,869
Crowley	285	3,910	2,270	11,382	11,948	596	520	1,080	2,027	1,864
Custer	374	1,524	1,540	10,249	9,831	750	762	74	322	270
Fremont	447	790	1,115	12,228	13,193	1,216	1,214		2,134	1,964
Huerfano	511	8,469	6,711	18,432	18,718	703	692	258	682	626
Las Animas	1,378	6,985	7,054	47,517	47,293	473	430	153	845	706
Otero	493	6,940	4,431	13,298	14,108	1,207	992	1,306	2,852	2,405
Prowers	428	9,322	7,953	19,136	19,314	1,029	979	2,654	2,619	2,196
Pueblo	1,246	1,214	1,801	23,016	24,315	2,452	2,166	1,167	1,995	2,044
Total Southeast District	5,985	49,558	41,012	191,729	199,537	9,716	8,573	8,766	17,125	15,263
State Total	42,333	957,386	975,688	1,107,012	1,146,584	108,298	100,372	57,726	91,788	85,788

[1]Compiled from reports of the Colorado Tax Commission.
[2]Includes animals "grazed" in transit but excludes animals "fed" in transit. Animals "grazed" in transit are primarily breeding stock, while animals "fed" in transit are primarily those being fattened for slaughter.

UNITED STATES CROP ACREAGE, PRODUCTION, AND VALUE, 1957

CROP	Acreage		Production		Unit	Farm Value	
	Planted	Harvested	Per Acre	Total[1]		Per Unit	Total Dollars
Winter Wheat	37,423,000	31,715,000	22.4	710,776,000	Bu.	1.92	1,367,293,000
Spring Wheat, All	12,429,000[2]	12,091,000	19.8	239,886,000	Bu.	1.97	471,781,000
Rye, for Grain	4,413,000[2]	1,672,000	16.3	27,243,000	Bu.	1.08	29,365,000
Rice	1,370,200	1,340,000	3,204[3]	42,935,000	Cwt.	5.11	219,538,000
Dry Beans[4]	1,451,000	1,379,000	1,133[3]	15,626,000	Cwt.	7.17	111,992,000
Corn, All	73,947,000[2]	72,616,000	47.1	3,422,331,000	Bu.	1.12	3,834,249,000
Corn for Grain	.....	63,889,000	48.1	3,072,913,000	Bu.		
Oats, for Grain	42,577,000[2]	34,647,000	37.5	1,300,954,000	Bu.	.608	791,006,000
Barley, for Grain	16,535,000[2]	14,988,000	29.2	437,170,000	Bu.	.879	384,462,000
All Sorghums, for Grain	.....	19,503,000	28.9	564,324,000	Bu.	.970	547,520,000
All Sorghums, for Forage	.....	4,382,000	1.71	7,508,000	Ton	13.10	98,333,000
All Sorghums, All Uses	26,959,000	25,707,000	.....	.....	.....	.....	
Cotton, lint	14,310,000	13,558,000	388[3]	10,964,000	Bale	.292[3]	1,602,026,000
Sugar Beets	917,700	880,000	17.7	15,530,000	Ton	11.20	174,261,000
Sugarcane, for Sugar and Seed	.....	276,600	24.4	6,750,000	Ton	6.90	46,572,000
Tobacco	.....	1,121,800	1,486	1,667,544,000	Pounds	.561	935,752,000
Cottonseed	.....	.....	.....	4,609,000	Ton	51.10	235,367,000
Flaxseed	5,599,000	4,899,000	5.3	25,919,000	Bu.	2.94	76,082,000
Peanuts	.....	1,481,000	970	1,435,945,000	Pounds	.104	148,901,000
Soybeans, for Beans	.....	20,826,000	23.2	483,715,000	Bu.	2.07	1,003,262,000
Potatoes	1,427,200	1,382,600	173.3	239,539,000	Cwt.	1.93	462,350,000
Sweet Potatoes	288,900	280,600	62.2	17,467,000	Cwt.	4.18	72,983,000
Alfalfa Hay	.....	30,435,000	2.27	69,044,000	Ton		
All Hay	.....	73,431,000	1.65	120,977,000	Ton	18.50[5]	2,236,054,000
Alfalfa Seed	.....	881,800	182[3]	160,865,000	Cwt.	24.60	39,593,000
Sweet Clover Seed	.....	187,600	164[3]	30,705,000	Cwt.	7.75	2,381,000
Sudangrass Seed	.....	192,100	545[3]	104,705,000	Cwt.	3.06	3,203,000
Field Peas[4]	292,000	272,000	1,223[3]	3,326,000	Cwt.	3.61	12,001,000
Broomcorn	326,900	279,000	305[3]	42,500	Ton	248.00	10,538,000
Popcorn	153,200	145,450	1,746[3]	253,954,000	Cwt.	2.59	6,576,000
Apples, Commercial Crop	.....	.....	.....	118,548,000	Bu.	1.86	217,081,000
Peaches	.....	.....	.....	61,518,000	Bu.	2.13	127,350,000
Pears	.....	.....	.....	31,676,000	Bu.	2.02	62,673,000
Cherries, Sour	.....	.....	.....	147,100	Ton	138.00	20,361,000
Cherries, Sweet	.....	.....	.....	93,040	Ton	308.00	28,408,000
Apricots	.....	.....	.....	190,400	Ton	107.00	19,743,000
Cranberries	.....	21,240	49.4	1,050,000	Bbl.	11.80	12,362,000
Grapes	.....	.....	.....	2,598,750	Ton	62.40	161,892,000
Oranges and Tangerines	.....	.....	.....	111,155,000	Box	3.06	339,093,000
Grapefruit	.....	.....	.....	39,780,000	Box	1.43	56,948,000
COMMERCIAL VEGETABLES							
Asparagus, for Mfg.	.....	104,890	1.09	114,500	Ton	186.60	21,363,000
Asparagus, for Market	.....	50,150	27	1,338,000	Cwt.	12.98	17,372,000
Beans, Snap, for Mfg.	.....	153,380	2.36	361,300	Ton	117.00	42,260,000
Beans, Snap, for Market	.....	130,550	37	4,851,000	Cwt.	9.22	44,337,000
Cabbage, for Mfg.	.....	11,460	14.9	170,400	Ton	15.00	2,556,000
Cabbage, for Market	.....	112,950	169	19,127,000	Cwt.	2.19	41,964,000
Cantaloup	.....	122,650	91	11,115,000	Cwt.	5.10	56,715,000
Carrots	.....	71,990	199	14,301,000	Cwt.	3.30	47,130,000
Cauliflower	.....	32,990	144	4,754,000	Cwt.	3.31	15,593,000
Celery	.....	35,190	420	14,774,000	Cwt.	3.90	57,602,000
Sweet Corn, for Mfg.	.....	441,910	3.45	1,524,500	Ton	19.90	30,358,000
Sweet Corn, for Market	.....	197,250	60	11,767,000	Cwt.	4.30	50,558,000
Cucumbers, for Pickles	.....	129,280	2.86	369,800	Ton	54.00	19,981,000
Lettuce	.....	233,160	142	33,137,000	Cwt.	4.29	141,607,000
Onions	.....	110,860	219	24,248,000	Cwt.	2.85	68,106,000
Peas, Green, for Mfg.	.....	454,510	1.23	557,700	Ton	89.50	49,918,000
Peas, Green, for Market	.....	7,900	37	294,000	Cwt.	9.37	2,756,000
Spinach, for Market	.....	31,280	53	1,672,000	Cwt.	6.00	10,039,000
Tomatoes, for Mfg.	.....	305,020	10.9	3,314,500	Ton	25.20	83,570,000
Tomatoes, for Market	.....	223,150	90	20,127,000	Cwt.	7.48	150,626,000
Watermelons	.....	431,850	69	29,757,000	Cwt.	1.67	49,730,000
Total Commercial Vegetables	.....	3,734,130[6]	.....	.....	.....	.....	1,115,207,000[6]
Total All Principal Crops	.....	318,678,000[6]	.....	.....	.....	.....	17,335,258,000[6]

[1]Includes quantities of some crops not marketed and excluded in computing values.
[2]Planted for all uses.
[3]Pounds.
[4]Production, price and value on clean basis.
[5]Price of hay sold baled.
[6]Includes some crops not shown separately.

UNITED STATES CROP ACREAGE, PRODUCTION, AND VALUE 1958

CROP	Acreage		Production		Unit	Farm Value	
	Planted	Harvested	Per Acre	Total[1]		Per Unit	Total Dollars
Winter Wheat	44,088,000	41,539,000	28.4	1,179,924,000	Bu.	1.69	1,995,997,000
Spring Wheat, All	12,343,000[2]	12,038,000	23.5	282,294,000	Bu.	1.82	513,291,000
Rye, for Grain	4,442,000[2]	1,784,000	18.2	32,485,000	Bu.	.999	32,451,000
Rice	1,444,000	1,421,000	3,309[3]	47,015,000	Cwt.	4.88	229,398,000
Dry Beans[4]	1,644,000	1,600,000	1,186[3]	18,981,000	Cwt.	6.70	127,181,000
Corn, All	74,654,000[2]	73,470,000	51.7	3,799,844,000	Bu.	1.07	4,068,553,000
Corn, for Grain		64,979,000	53.0	3,441,627,000	Bu.		
Oats, for Grain	38,430,000[2]	31,826,000	44.7	1,422,164,000	Bu.	.568	807,685,000
Barley, for Grain	16,268,000[2]	14,876,000	31.6	470,449,000	Bu.	.876	411,976,000
All Sorghums, for Grain		16,761,000	36.7	614,845,000	Bu.	.980	602,498,000
All Sorghums, for Forage		2,471,000	2.00	4,936,000	Ton	11.50	56,976,000
All Sorghums, All Uses	21,176,000	20,545,000					
Cotton, lint	12,375,000	11,858,000	469[3]	11,581,000	Bale	.331[3]	1,918,657,000
Sugar Beets	933,400	890,700	17.2	15,299,000	Ton	11.50	175,938,000
Sugar Cane, for Sugar and Seed		283,900	24.7	7,014,000	Ton	7.52	52,756,000
Tobacco		1,080,800	1,626	1,757,810,000	Pound	.591	1,039,598,000
Cottonseed				4,788,000	Ton	43.80	209,771,000
Flaxseed	4,014,000	3,853,000	10.3	39,543,000	Bu.	2.69	106,521,000
Peanuts		1,537,000	1,213	1,864,725,000	Pound	.106	198,346,000
Soybeans, for Beans		23,752,000	24.2	574,413,000	Bu.	1.97	1,134,281,000
Potatoes	1,498,100	1,465,700	180.0	263,782,000	Cwt.	1.28	337,116,000
Sweet Potatoes	272,200	266,000	65.5	17,434,000	Cwt.	3.91	68,233,000
Alfalfa Hay		29,801,000	2.25	67,134,000	Ton		
All Hay		73,033,000	1.67	121,924,000	Ton	18.10[5]	2,207,973,000
Alfalfa Seed		832,200	178[3]	147,999,000	Cwt.	27.50	40,761,000
Sweet Clover Seed		147,200	177[3]	26,112,000	Cwt.	8.45	2,207,000
Sudangrass Seed		67,500	497[3]	33,540,000	Cwt.	4.74	1,589,000
Field Peas[4]	227,000	203,000	1,219[3]	2,475,000	Cwt.	5.02	12,418,000
Broomcorn	241,100	201,100	350[3]	35,000	Ton	251.00	8,769,000
Popcorn	253,200	234,040	2,069[3]	484,202,000	Cwt.	2.41	11,663,000
Apples, Commercial Crop				124,717,000	Bu.	1.86	229,289,000
Peaches				70,120,000	Bu.	1.92	130,832,000
Pears				28,774,000	Bu.	2.29	65,809,000
Cherries, Sour				85,760	Ton	167.00	16,985,000
Cherries, Sweet				101,660	Ton	287.00	24,629,000
Apricots				108,200	Ton	161.00	17,359,000
Cranberries		20,920	53.9	1,127,000	Bbl.	[7]	13,236,000
Grapes				2,950,270	Ton	[7]	194,917,000
Oranges and Tangerines				126,635,000	Box	[7]	407,263,000
Grapefruit				42,500,000	Box	[7]	59,964,000
COMMERCIAL VEGETABLES							
Asparagus, for Mfg.		107,230	1.04	111,200	Ton	193.50	21,521,000
Asparagus, for Market		50,680	26	1,315,000	Cwt.	12.84	16,886,000
Beans, Snap, for Mfg.		151,060	2.42	365,800	Ton	111.40	40,745,000
Beans, Snap, for Market		128,250	35	4,511,000	Cwt.	8.13	35,608,000
Cabbage, for Mfg.		12,180	16.9	205,900	Ton	11.40	2,352,000
Cabbage, for Market		119,685	178	21,253,000	Cwt.	1.86	39,531,000
Cantaloup		135,250	92	12,436,000	Cwt.	3.96	47,558,000
Carrots		68,410	215	14,734,000	Cwt.	2.84	41,509,000
Cauliflower		29,850	149	4,454,000	Cwt.	3.71	16,532,000
Celery		35,920	390	13,996,000	Cwt.	4.50	62,939,000
Sweet Corn, for Mfg.		385,460	3.43	1,322,400	Ton	18.80	24,802,000
Sweet Corn, for Market		209,250	63	13,246,000	Cwt.	3.40	44,413,000
Cucumbers, for Pickles		119,060	3.00	356,800	Ton	53.30	19,005,000
Lettuce		223,210	148	33,000,000	Cwt.	4.02	130,804,000
Onions		107,060	219	23,499,000	Cwt.	2.68	61,493,000
Peas, Green, for Mfg.		377,900	1.28	484,500	Ton	88.20	42,747,000
Peas, Green, for Market		8,400	28	237,000	Cwt.	8.06	1,869,000
Spinach, for Market		31,250	54	1,675,000	Cwt.	6.57	11,001,000
Tomatoes, for Mfg.		337,050	12.6	4,257,700	Ton	25.50	108,591,000
Tomatoes, for Market		214,100	87	18,582,000	Cwt.	6.44	116,128,000
Watermelons		456,850	79	36,147,000	Cwt.	1.05	33,152,000
Total Commercial Vegetables		3,628,995[6]					1,025,582,000[6]
Total All Principal Crops		321,109,000[6]					18,823,192,000[6]

[1]Includes quantities of some crops not marketed and excluded in computing values.
[2]Planted for all uses.
[3]Pounds.
[4]Production, price and value on clean basis.
[5]Price of hay sold baled.
[6]Includes some crops not shown separately.
[7]Not available.

LAND CLASSIFICATION OF COLORADO

- *Irrigated land*
- *First class dry farming*
- *Second class dry farming*
- *Third class dry farming*
- *Sand hills*
- *National forests*
- *National parks*
- *Grain crop land*
- *Grazing land*
- *Forage crop land*

U. S. DEPARTMENT OF AGRICULTURE

NEG. 32989

WHY CROP AND LIVESTOCK REPORTS

A man's judgment is no better than his facts and crop reports are the basic facts of Agriculture.

They aid farmers in planning their production and marketing.

They are essential in enacting wise legislation affecting Agriculture.

They are the basis for analysis of agricultural and other business conditions.

They enable railroads to make a better distribution of cars for moving farm products.

They give producers the same foresight to future price trends that organized dealers possess.

They are a check on fluctuation in price. Uncertainty of supply promotes undue fluctuation in price.

They are indispensable in times of war because food is as essential as ammunition and weapons of war.

They are the best basis for adjusting supply to demand which is highly essential if maximum price is to prevail.

They aid farm organizations, schools and others in planning constructive programs, and the prospective purchaser of land.

They give information on surplus and deficit areas of production making possible a more economical distribution of products.

They eliminate the ill effects of misleading reports that might be circulated for private gain, if there were no official reports.

They are a guide to farm resources and for developing new resources such as irrigation, electric power, location of food processing and other factories.

They reduce the amount of speculation in farm products. Speculation thrives on uncertainty. Unbiased official crop reports reduce uncertainty which limits speculation.

They indicate potential buying power thereby enabling the manufacturer to meet the probable demand. With economical production and distribution, the manufacturer can sell at a lower price than he could with uncertain demand.

They reduce the risk of ownership of buyers of farm products which enables them to do business on a smaller margin. Under the stimulus of competition, they pay producers higher prices than could be paid if uncertainty of production existed.

They provide an accurate, unbiased picture of Colorado's agriculture. The facts on present and prospective supplies furnish a sound basis for judgment and action by farmers, other individuals, business men, railroads, crop and livestock interests and governmental agencies.

RECEIVED
SEP 17 2001
STATE PUBLICATIONS
Colorado State Library